

ATTACHMENT B

LAND CONSERVATION CONTRACT NO. AP16-0005
ASSESSOR PARCEL: 006-190-009

1. Parties. BY THIS CONTRACT, made and entered into March 23 2017, Donald Scott Cooper and Wendy Lynne Cooper, Husband and Wife, as Community Property with right of survivorship hereinafter referred to as "Owners," and the County of Contra Costa, a political subdivision of the State of California, hereinafter referred to as "County," do mutually agree and promise as follows:

2. Property Description. Owners possess certain real property located within the County, which property is presently devoted to agricultural and compatible uses. The "Property" is described in Exhibit A, attached hereto and made a part of this contract.

3. Purpose. Both Owner and County desire to limit the use of said Property to agricultural uses and to compatible uses specified in this agreement in order to discourage premature and unnecessary conversion of such lands from agricultural uses, recognizing that such land has definite public value as open space and that the preservation of such land in agricultural production constitutes an important physical, social, aesthetics and economic asset to County to maintain the agricultural economy of County and the State of California.

4. Intent of Parties: Enforceable Restriction. Both Owners and County intend that the term, conditions and restrictions of this Contract be in accordance with the California Land Conservation Act of 1965, as amended, so as to be an enforceable restriction under the provisions of Division 1, Part 2, Chapter 3, Article 1.5 of the California Revenue and Taxation Code (Rev. & Tax Code § 421 et. seq.).

5. Intent of Parties: Effect on Property Value. It is the intent of the County and Owners that this Contract is conditioned upon the continued existence of legislation implementing Article XIII, § 8 of the California Constitution so the effect of the terms, conditions and restrictions of the Contract on property values for taxation purposes is substantially as favorable to Owners as the legislation existing on the last renewal date.

6. Governing Statutes and Ordinances. This Contract is made and entered into pursuant to the California Land Conservation Act of 1965 (Chapter 7 of Part 1 of Division 1 of Title 5 of the California Government Code commencing with Section 51200). This Contract further is made pursuant to and subject to Contra Costa County Ordinance Code, Chapter 84-42 and Chapters 810-2 through 810-4, and Resolutions of the Contra Costa County Board of Supervisors Numbers 68-635 and 69-763.

7. Land Use Restrictions. During the term of this Contract or any renewals thereof, the above described land shall not be used for any purpose, other than the production of food and fiber and compatible uses as listed in Contra Costa County Ordinance Code Chapter 84-42, which is

hereby incorporated by reference as if fully set forth herein; provided, however, that such additional agricultural or compatible uses as are set forth in Exhibit B, which is attached hereto and is hereby incorporated by reference, shall also be permitted subject to the terms and conditions set forth herein. In case of conflict or inconsistency between the uses allowed in this Contract and those specified in said zoning ordinance, the provisions of the Contract as set forth in Exhibit B shall prevail.

8. Modification of Restrictions. The Board of Supervisors of County may from time to time and during the term of this Contract or any extensions thereof, by amendment to Contra Costa County Ordinance Code Chapter 84-42, add to those uses listed in said ordinance. Such additional uses shall be limited to commercial agriculture and compatible uses and be subject to the density restrictions of Government Code § 51220.5. Said board shall not eliminate, without written consent of the Owners, their heirs, successors or assigns, a compatible use during the term of this Contract or any renewals thereof.

9. Term and Renewal. This Contract shall be effective commencing on the last day of _____, and shall remain in effect for a period of ten (10) years therefrom.

This Contract shall be automatically renewed and its terms extended for a period of one (1) year on the last day of _____ of each succeeding year during the term hereof, unless notice of non-renewal is given in the manner provided by section 51245 of the Government Code. At all times during the continuance of this Contract, as from time to time renewed, there shall be a ten (10) year term of restriction unless notice of non-renewal is given in the manner provided by Section 51245 of the Government Code. Under no circumstances shall a notice of renewal be required of either party to effectuate the automatic renewal of this paragraph.

10. Cancellation. (a) Except as provided in Section 11, the provisions of this Contract whereby Owners agree to restrict the use of the land described in Paragraph 2 may be canceled as to all or a portion of said land by mutual agreement of the County and Owners after a public hearing has been held in the manner provided by Section 51284 of the Government Code and upon a finding by the Board of Supervisors that such cancellation is not inconsistent with the purposes of the Land Conservation Act, or in the public interest, pursuant to Government Code Section 51282. It is understood by the parties that the existence of an opportunity for another use of said land shall not be sufficient reason for cancellation of the land use restrictions imposed herein and that the uneconomic character of the existing use will be considered only if there is no other reasonable or comparable agricultural use to which the land may be put.

(b) Upon cancellation of said portions of this Contract, Owners shall pay to the County Treasurer, as deferred taxes, a cancellation fee in an amount equal to the greater of twelve and one-half (12 ½%) percent or the current fee provided by state law of the cancellation value of the property being released from the terms of this Contract. Said cancellation value shall be determined in accordance with the provisions of Government Code Section 51283 (a) and (b). Under no circumstances shall the payment of said cancellation fee be waived, deferred, or made subject to any contingency whatever.

(c) Final cancellation shall be effectuated in accordance with the provisions of Government Code Section 51283.4.

11. Cancellation Upon Substitution of New Restrictions. This Contract may be canceled by mutual agreement of County and Owners without payment of deferred taxes or public hearing if it is replaced by an enforceable restriction authorized by Article XIII, § 8 of the California Constitution.

12. Eminent Domain Proceedings. (a) In accordance with the provisions of Government Code Section 51295, incorporated by reference herein, upon the filing of an action in eminent domain for the condemnation of the fee title of the land or any portion thereof subject to this Contract or upon acquisition of such land in lieu of eminent domain by public agency for a public improvement, the provisions of this Contract shall be null and void as to the land so condemned or acquired.

(b) If, subsequent to the filing of an action in eminent domain, the proposed condemnation is abandoned as to all or a portion of the land subject to the Contract, the restrictions on land use set forth in this Contract shall, without further agreement of the parties herein, be reinstated and the terms of this contract shall be in full force and effect, subject to the cancellation provisions of Government Code Section 51295.

13. Remedies for Breach of Contract. (a) The County may pursue all remedies allowed by law or in equity to enforce this contract and remedy any breach of this contract, including the remedies specified in Government Code Sections 51250 and 51251.

(b) The enforcement provisions of the Contra Costa zoning ordinance shall also apply if the land which is subject of the contract is used for purposes other than those provided in Ordinance Code 84-42 or this Contract.

14. Effect of Division of Property. Owners agree that division of the Property described in Exhibit A into two (2) or more parcels, whether by sale, gift, by operation of law or by any other means, upon a finding by the Board of Supervisors that said division is detrimental to the ultimate preservation of said property for exclusive agricultural use, be construed by the County as notice of non-renewal by the property owner as provided in Section 9 of this Contract.

15. New Contracts Upon Division. In the event the property that is subject to this contract is divided, the owner of any subdivided parcel may exercise, independent of any owner of any other subdivided parcel, any of the rights of Owners under this Contract. Upon division of the Property a Contract identical to the Contract then covering the original parcel shall be executed by Owners on each parcel created by the division at the time of the division. Any agency making an order of division or the County which has jurisdiction shall require, as a condition of the approval of the division, the execution of the Contracts provided for in this section, provided, however, that failure of Owners to execute Contracts upon division shall not affect the obligations of the heirs, successors and assigns of Owners as established in Section 16.


16. Contract to Run with Land. The within Contract shall run with the land described herein, and upon division, to all parcels created therefrom; and it shall be binding upon, and inure to the benefit of, the heirs, successors, and assigns of the Owners.

17. Consideration. Owners shall not receive any payment from County in consideration of the obligations imposed hereunder, it being recognized and agreed that the consideration for the execution of the within Contract is the substantial public benefit to be derived therefrom and the advantage which will accrue to Owners as a result of the effect on the method of determining the assessed value of land described herein and any reduction therein due to the imposition of the limitations on its use contained herein.

18. Income and Expense Information. The Owners shall annually furnish the County Assessor with such information as the Assessor may require to determine the valuation of the Owners' land.

ATTEST: COUNTY OF CONTRA COSTA


By:



Chair, Board of Supervisors

DAVID TWA, County Administrator
and Clerk of the Board of Supervisors

By:



Deputy Clerk

OWNERS

Donald Scott Cooper and Wendy Lynne Cooper, Husband and Wife, as Community Property
with right of survivorship





Approved as to Form:

Sharon L. Anderson, County Counsel

By:



Deputy County Counsel

NOTE: All signatures for Owners must be acknowledged.

ACKNOWLEDGMENT

A notary public or other officer completing this certificate verifies only the identity of the individual who signed the document to which this certificate is attached, and not the truthfulness, accuracy, or validity of that document.

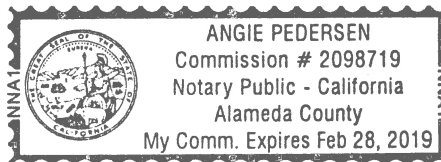
State of California
County of Contra Costa)

On Oct. 24, 2016 before me, Angie Pedersen, notary Public
(insert name and title of the officer)

personally appeared Donald Scott Cooper and Wendy Lynne Cooper,
who proved to me on the basis of satisfactory evidence to be the person(s) whose name(s) is/are
subscribed to the within instrument and acknowledged to me that he/she/they executed the same in
his/her/their authorized capacity(ies), and that by his/her/their signature(s) on the instrument the
person(s), or the entity upon behalf of which the person(s) acted, executed the instrument.

I certify under PENALTY OF PERJURY under the laws of the State of California that the foregoing
paragraph is true and correct.

WITNESS my hand and official seal.



Signature Angie Pedersen (Seal)

LAND CONSERVATION CONTRACT NO. AP16-0005
ASSESSOR PARCEL: 006-190-009

EXHIBIT A / PROPERTY DESCRIPTION

Pursuant to Paragraph 2 of the Land Conservation Contract to which this exhibit is attached, the land described below is designated as the subject of said Contract. Said land is described as follows:

Real property in the unincorporated area of the County of Contra Costa, State of California, described as follows:

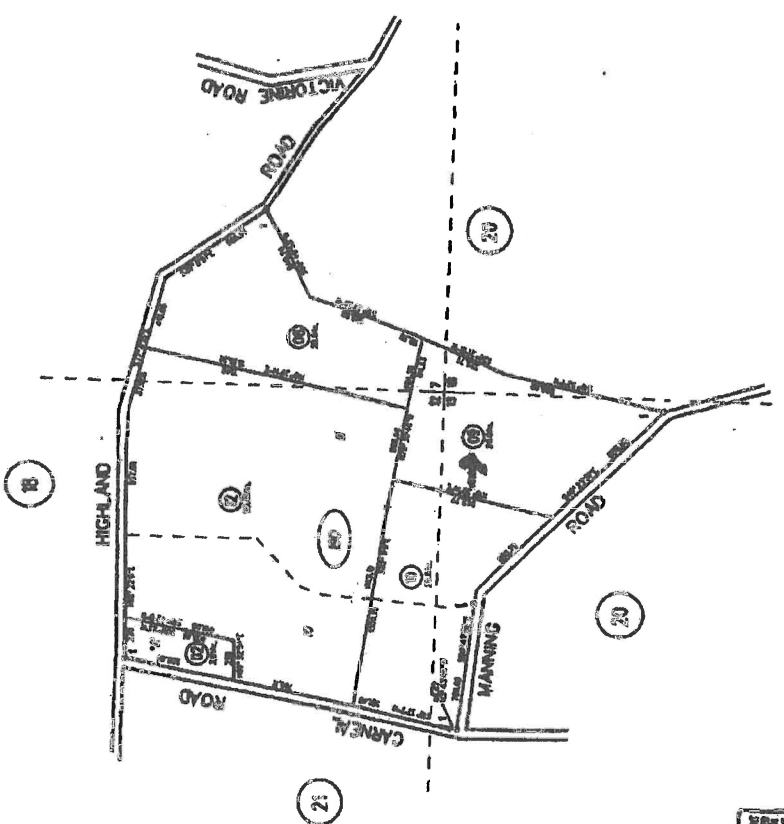
PORTION OF LOT 11 AS SAID LOT 11 IS SHOWN AND SO DESIGNATED ON THE MAP ENTITLED "HOILAND RANCH, CONTRA COSTA COUNTY, CALIFORNIA, FEBRUARY 1918," FILED MARCH 4, 1918 IN LIBER 16 OF MAPS AT PAGES 347, 348 AND 349, IN THE OFFICE OF THE COUNTY RECORDER OF CONTRA COSTA COUNTY, CALIFORNIA, DESCRIBED AS FOLLOWS:

COMMENCING AT A POINT DESCRIBED AS "HL-38" OF THAT CERTAIN "PRECISE ALIGNMENT OF HIGHLAND ROAD NUMBER 6311" DATED FEBRUARY 3, 1977 FILED IN THE CONTRA COSTA COUNTY PUBLIC WORKS, SAID POINT BEING THE EASTERLY TERMINUS OF SOUTH 55°14'00" EAST 290.14 AS DESCRIBED IN SAID PRECISE ALIGNMENT; THENCE FROM SAID POINT OF COMMENCEMENT SOUTH 89°24'23" WEST 2,609.74 FEET TO THE TRUE POINT OF BEGINNING OF THE HEREIN DESCRIBED PARCEL OF LAND; THENCE FROM SAID POINT OF BEGINNING SOUTH 79°30'46" EAST 811.63 FEET TO A POINT ON THE EASTERN LINE OF SAID LOT 11 (16 M 347); THENCE ALONG SAID EASTERN LINE THE FOLLOWING TWO (2) COURSES: 1) SOUTH 20°21'18" WEST 522.71 FEET AND 2) SOUTH 10°52'01" WEST 895.02 FEET TO A POINT ON THE NORTHERN RIGHT OF WAY LINE OF MANNING ROAD; THENCE ALONG SAID NORTHERN RIGHT OF WAY LINE NORTH 46°23'31" WEST 855.05 FEET TO A POINT ON THE SOUTHERN TERMINUS OF A LINE BEING SOUTH 10°29'14" WEST; THENCE NORTH 10°29'14" EAST 942.77 FEET TO THE POINT OF BEGINNING

THIS LEGAL DESCRIPTION IS MADE PURSUANT TO THAT CERTAIN CERTIFICATE OF COMPLIANCE FILE #ZC-495, RECORDED OCTOBER 22, 2002, AS INSTRUMENT NO. 2002-0385015-00, OF OFFICIAL RECORDS.

APN: 006-190-009

HOLLAND RANCH
 POR. SECS 12 & 13 T2S R1E M. O. B. & M.
 POR. SECS 7 & 18 T2S R2E M. O. B. & M.
 S. 34 P. M. 38840



MAR 9 2012
 ASSESSOR'S MAP
 BOOK 6 PAGE 18
 CONTRA COSTA COUNTY, CALIF.

LAND CONSERVATION CONTRACT NO. AP16-0005
ASSESSOR PARCEL: 006-190-009

EXHIBIT B

ALLOWABLE LAND USES

Pursuant to the provisions of Section 84-42.402 (2) of the Contra Costa County Ordinance Code and Paragraph 7 of the Land Conservation Contract, of which this exhibit is made a part, the land uses and structures described below are authorized without a land use permit subject to the terms and conditions set forth below. Said uses and structures shall be in conformance to those authorized by Section 84-42.402 (1) and Section 84-42.404 but shall be subject to Section 84-42.602 through Section 84-42.1402 of Chapter 84-42 of the County Ordinance Code.

1. Existing Non-conforming Structures

The following non-conforming structures are permitted, subject to the provisions of County Ordinance Code Chapter 82-8:

None.

2. Existing Conforming Structures

None

3. Proposed Structures

Primary Residence, Second Unit, Ranch Manager Unit, Livestock Barn, Agricultural Equipment Barn, Covered Arena for personal use, Pond, Outbuildings, Animal Enclosures, Swimming Pool

4. Existing Land Use

Grazing

5. Proposed Land Use

Grazing, orchard, row crops, wheat