






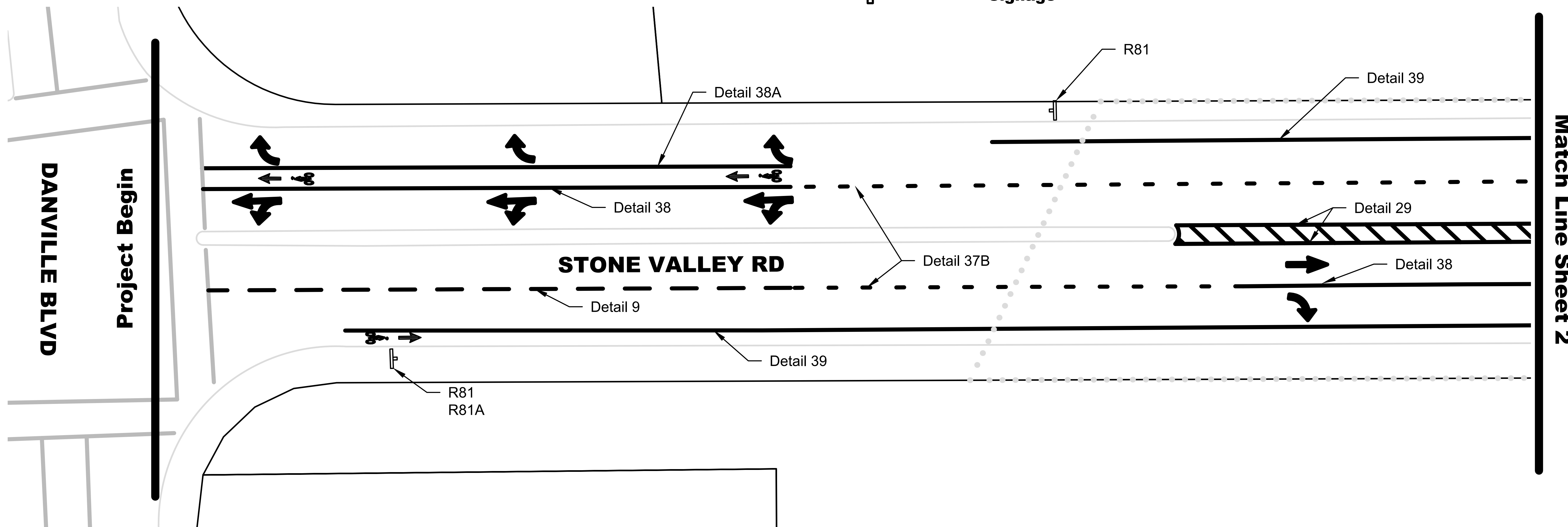


NOTES:


1. Field verify roadway widths.
2. All existing striping that is in conflict with this plan shall be removed.
3. Typical travel lane width is 12 feet.
4. Typical bike lane width on north side is 6 feet.
5. Typical bike lane width on south side is 5 feet.
6. All striping and pavement markings shall be in accordance with the California Manual On Uniform Traffic Control Devices.

LEGEND

-  **Parcels**
-  **Caltrans Right-of-Way**
-  **Existing Curb**
-  **Existing Striping, Markings**
-  **Striping, Markings**
-  **Bike Lane Markings**
-  **Signage**



File Path: \\pww-data\pww-data\transeng\Projects\Stone Valley Road Rehabilitation\Stone Valley Rd Underpass Layout (v3_2023-04-18).dwg Plot Date: 4/18/2023 12:36:13 PM




Contra Costa County
Public Works Department
255 Glacier Drive Martinez, CA 94553
PH: (925) 313-2000 FAX: (925) 313-2333

STRIPING PLAN

STONE VALLEY ROAD / INTERSTATE 680 UNDERPASS

DANVILLE BLVD TO STONE VALLEY WAY, ALAMO, CONTRA COSTA COUNTY




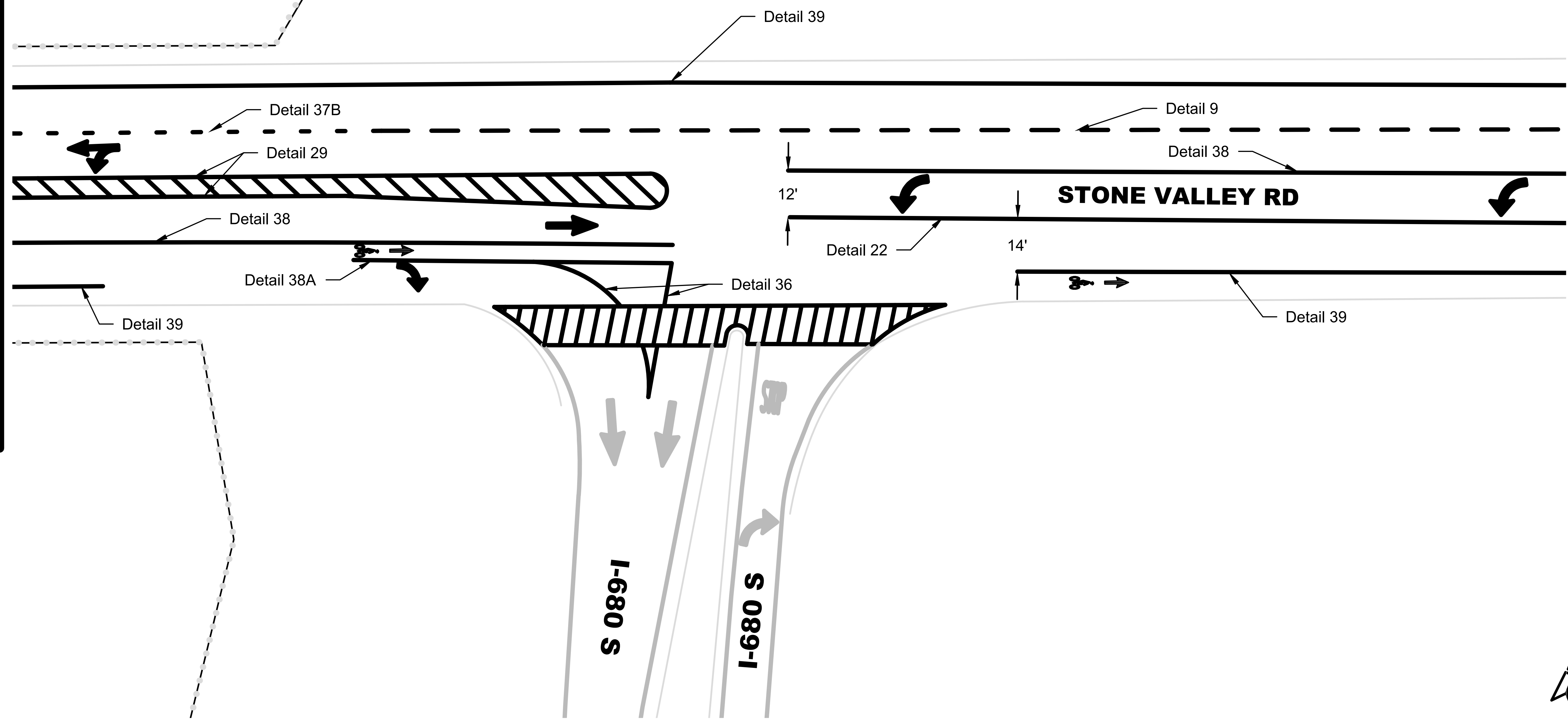
DRAWN BY: JS	DATE: 04/18/2023
CHECKED BY: JV	SHEET: 1 OF 5
CAD FILE: STONE VALLEY RD UNDERPASS	

SCALE:
1" = 30'

File Path: \\pww-data\pww-data\transeng\Projects\Stone Valley Road Rehabilitation\Stone Valley Rd Underpass Layout (v3_2023-04-18).dwg Plot Date: 4/18/2023 12:36:22 PM

Match Line Sheet 1

Match Line Sheet 3



Contra Costa County
 Public Works Department
 255 Glacier Drive Martinez, CA 94553
 PH: (925) 313-2000 FAX: (925) 313-2333

STRIPING PLAN
STONE VALLEY ROAD / INTERSTATE 680 UNDERPASS
 DANVILLE BLVD TO STONE VALLEY WAY, ALAMO, CONTRA COSTA COUNTY



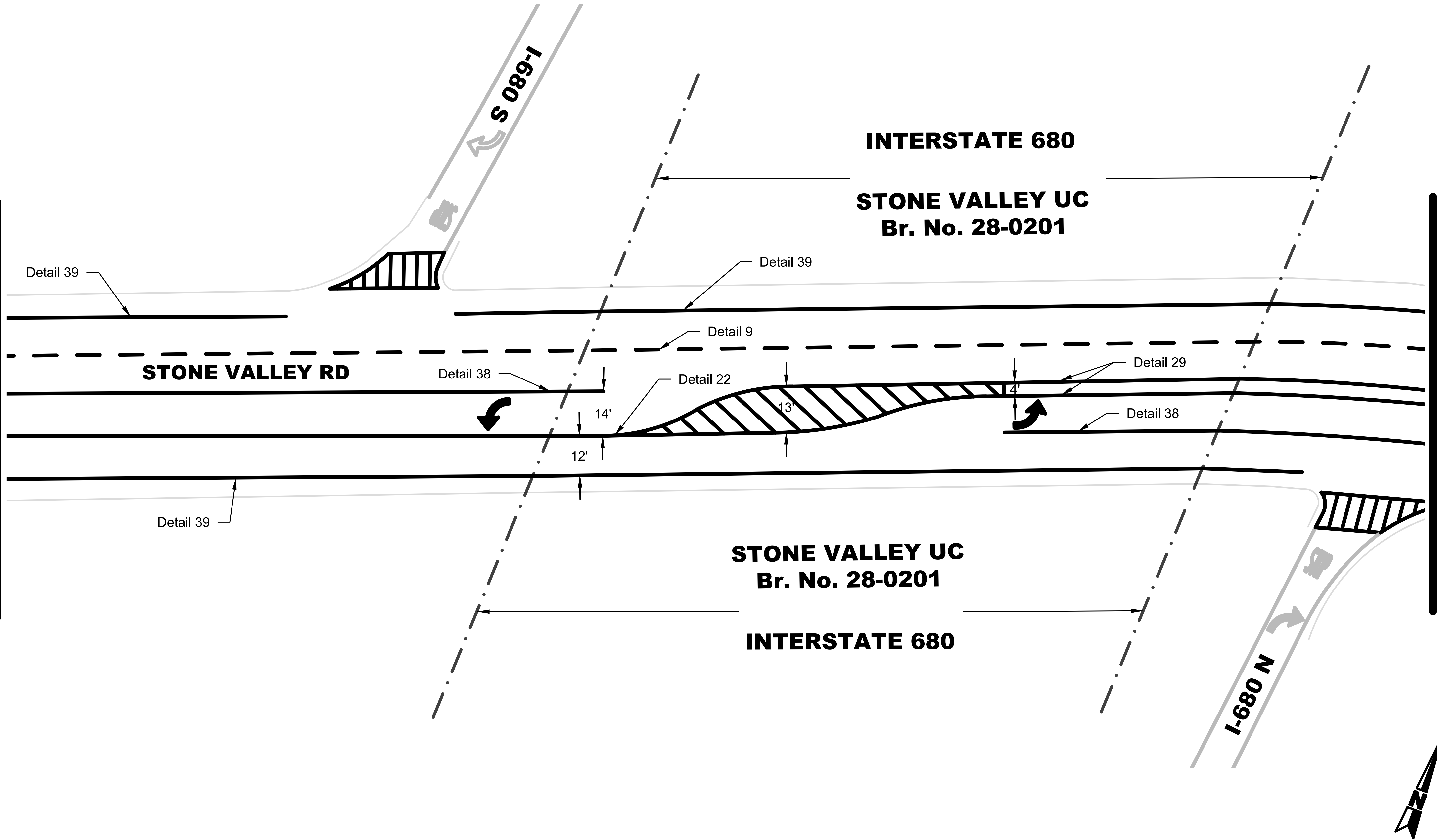
DRAWN BY: JS	DATE: 04/18/2023
CHECKED BY: JV	SHEET: 2 OF 5
CAD FILE: STONE VALLEY RD UNDERPASS	

SCALE:
1" = 30'

File Path: \\pww-data\pww-data\transeng\Projects\Stone Valley Road Rehabilitation\Stone Valley Rd Underpass Layout (v3, 2023-04-18).dwg Plot Date: 4/18/2023 12:36:31 PM

Match Line Sheet 2

Match Line Sheet 4



Contra Costa County
 Public Works Department
 255 Glacier Drive Martinez, CA 94553
 PH: (925) 313-2000 FAX: (925) 313-2333

STRIPING PLAN

STONE VALLEY ROAD / INTERSTATE 680 UNDERPASS

DANVILLE BLVD TO STONE VALLEY WAY, ALAMO, CONTRA COSTA COUNTY



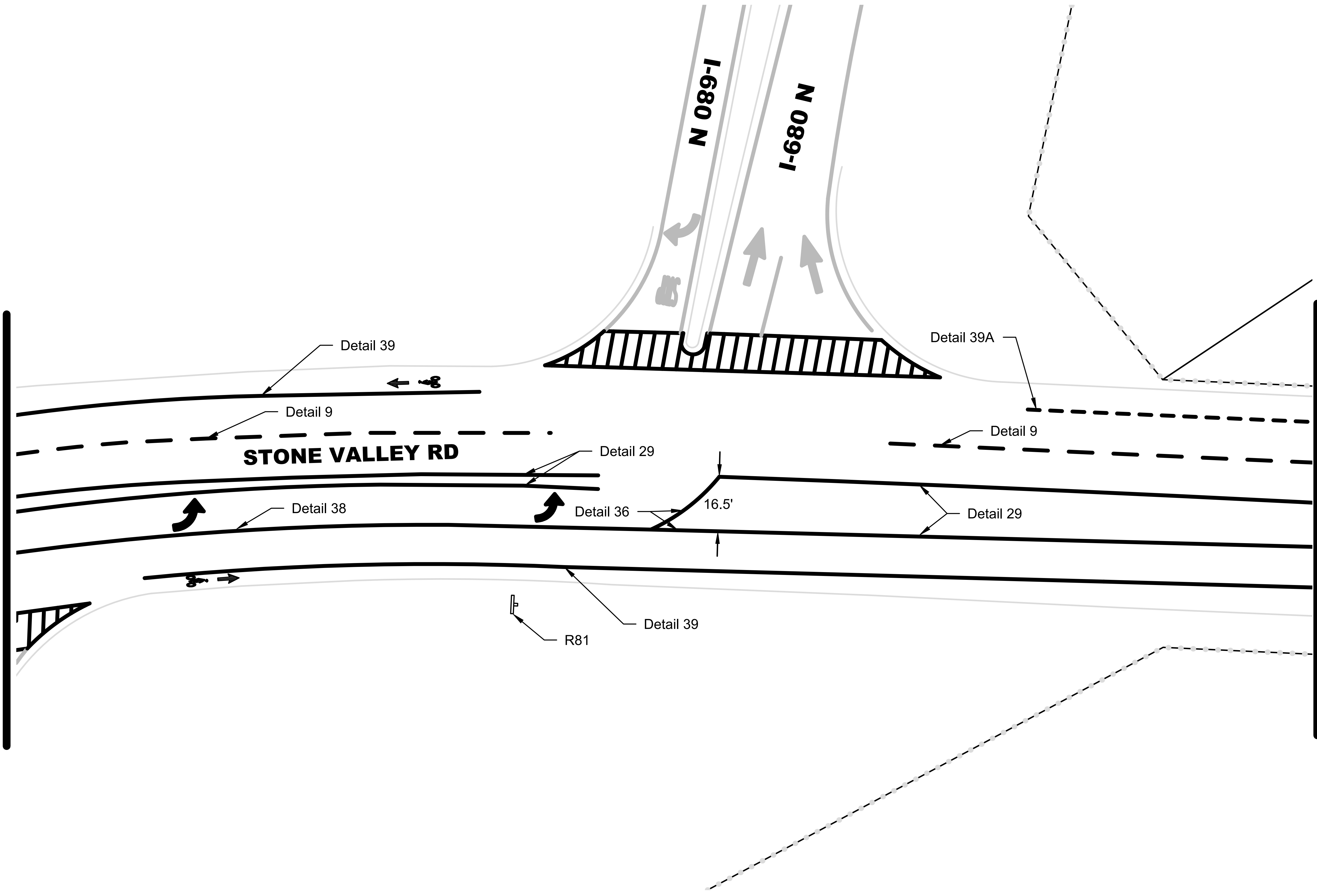
DRAWN BY: JS	DATE: 04/18/2023
CHECKED BY: JV	SHEET: 3 OF 5
CAD FILE: STONE VALLEY RD UNDERPASS	

SCALE:
1" = 30'

File Path: \\pww-data\pww-data\transeng\Projects\Stone Valley Road Rehabilitation\Stone Valley Rd Underpass Layout (v3_2023-04-18).dwg Plot Date: 4/18/2023 12:36:41 PM

Match Line Sheet 3

Match Line Sheet 5



Contra Costa County
 Public Works Department
 255 Glacier Drive Martinez, CA 94553
 PH: (925) 313-2000 FAX: (925) 313-2333

STRIPING PLAN

STONE VALLEY ROAD / INTERSTATE 680 UNDERPASS

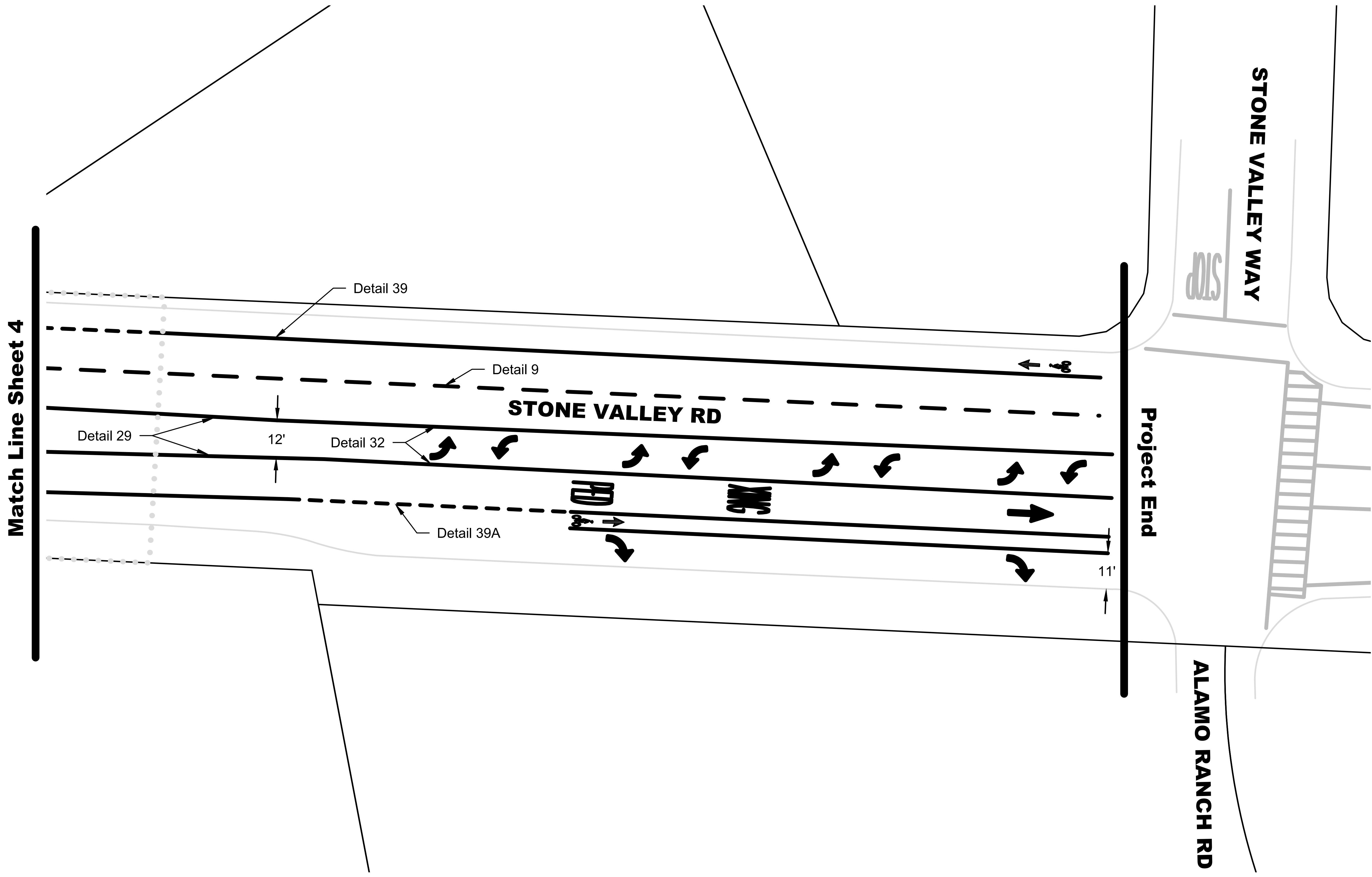
DANVILLE BLVD TO STONE VALLEY WAY, ALAMO, CONTRA COSTA COUNTY



DRAWN BY: JS	DATE: 04/18/2023
CHECKED BY: JV	SHEET: 4 OF 5
CAD FILE: STONE VALLEY RD UNDERPASS	


SCALE:
1" = 30'

File Path: \\pww-data\pww-data\transeng\Projects\Stone Valley Road Rehabilitation\Stone Valley Rd Underpass Layout (v3, 2023-04-18).dwg Plot Date: 4/18/2023 12:36:48 PM



Contra Costa County
 Public Works Department
 255 Glacier Drive Martinez, CA 94553
 PH: (925) 313-2000 FAX: (925) 313-2333

STRIPING PLAN
STONE VALLEY ROAD / INTERSTATE 680 UNDERPASS
 DANVILLE BLVD TO STONE VALLEY WAY, ALAMO, CONTRA COSTA COUNTY



DRAWN BY: JS
CHECKED BY: JV
CAD FILE: STONE VALLEY RD UNDERPASS

DATE: 04/18/2023
SHEET: 5 OF 5

SCALE:
1" = 30'