

PROPOSED BOUNDARY MAP COUNTY OF CONTRA COSTA COMMUNITY FACILITIES DISTRICT NO. 2022-1 (CONTRA COSTA CENTRE AREA - PARK MAINTENANCE)

COUNTY OF CONTRA COSTA
STATE OF CALIFORNIA

FILED IN THE OFFICE OF THE CLERK OF THE BOARD OF SUPERVISORS OF THE COUNTY OF CONTRA COSTA THIS 25 DAY OF May, 2022.

Monica Nino

MONICA NINO
CLERK OF THE BOARD OF SUPERVISORS
COUNTY OF CONTRA COSTA
STATE OF CALIFORNIA

I HEREBY CERTIFY THAT THE WITHIN MAP SHOWING THE PROPOSED BOUNDARIES OF THE COUNTY OF CONTRA COSTA COMMUNITY FACILITIES DISTRICT NO. 2022-1 (CONTRA COSTA CENTRE AREA - PARK MAINTENANCE), COUNTY OF CONTRA COSTA, STATE OF CALIFORNIA, WAS APPROVED BY THE BOARD OF SUPERVISORS OF THE COUNTY OF CONTRA COSTA AT A REGULAR MEETING THEREOF HELD ON THE 24 DAY OF May 2022, BY ITS RESOLUTION NO. 2022/173.

Monica Nino

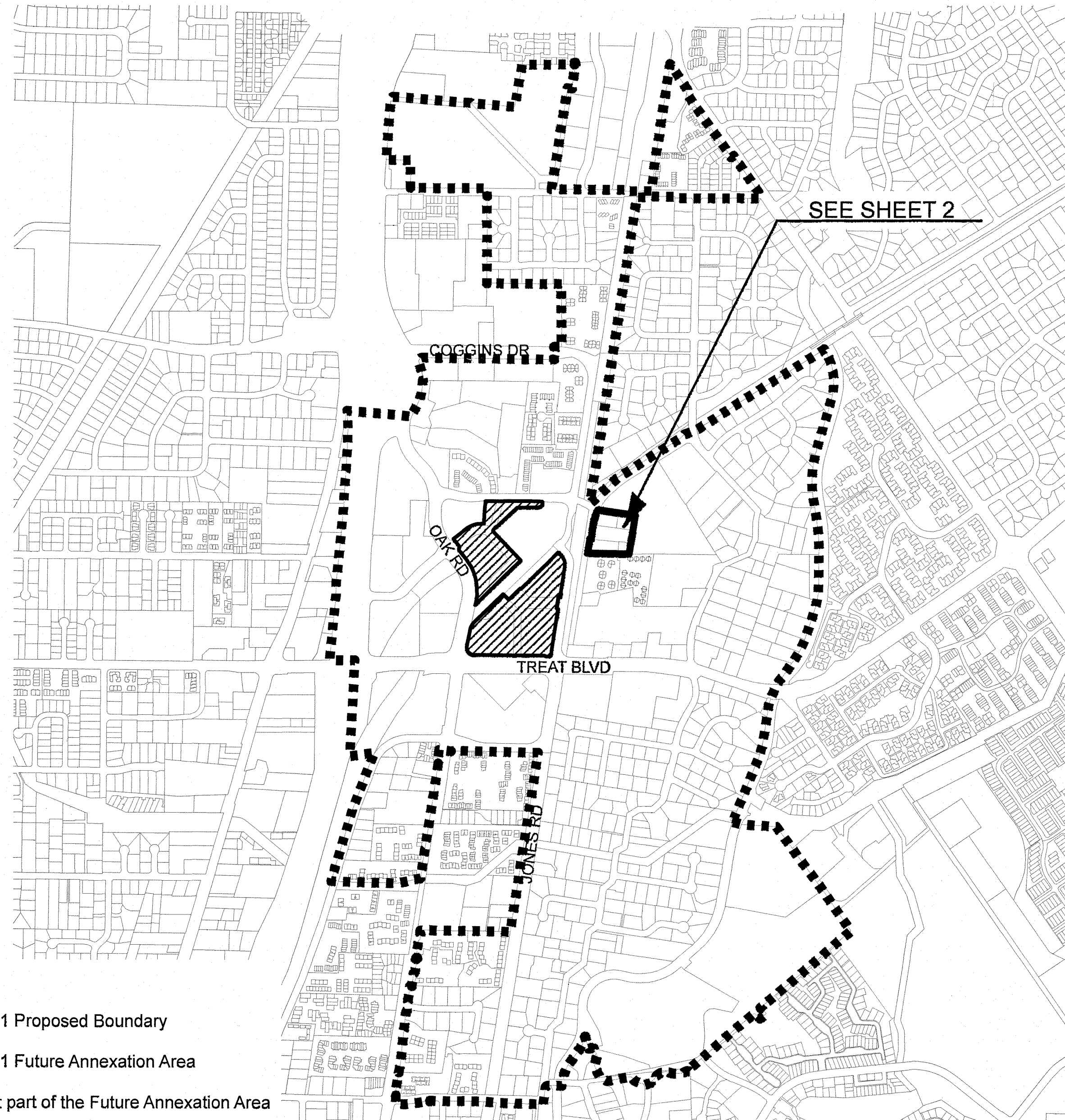
MONICA NINO
CLERK OF THE BOARD OF SUPERVISORS
COUNTY OF CONTRA COSTA
STATE OF CALIFORNIA

FILED THIS 3rd DAY OF June, 2022, AT THE HOUR OF 9:26 A.M. IN BOOK 89 OF MAPS OF ASSESSMENT AND COMMUNITY FACILITIES DISTRICTS AT PAGE 28-29 DOCUMENT NO. 2022-93596 IN THE OFFICE OF THE COUNTY RECORDER IN THE COUNTY OF CONTRA COSTA, STATE OF CALIFORNIA.




MC

DEBORAH COOPER
COUNTY RECORDER
COUNTY OF CONTRA COSTA
STATE OF CALIFORNIA

ASSESSOR'S PARCELS INITIALLY WITHIN THE BOUNDARY INCLUDE THE COUNTY OF CONTRA COSTA ASSESSOR'S PARCEL NUMBERS 148-170-001, 148-170-022, 148-170-037, 148-170-041, AND 148-170-042.



Legend

-  CFD 2022-1 Proposed Boundary
-  CFD 2022-1 Future Annexation Area
-  Parcels not part of the Future Annexation Area



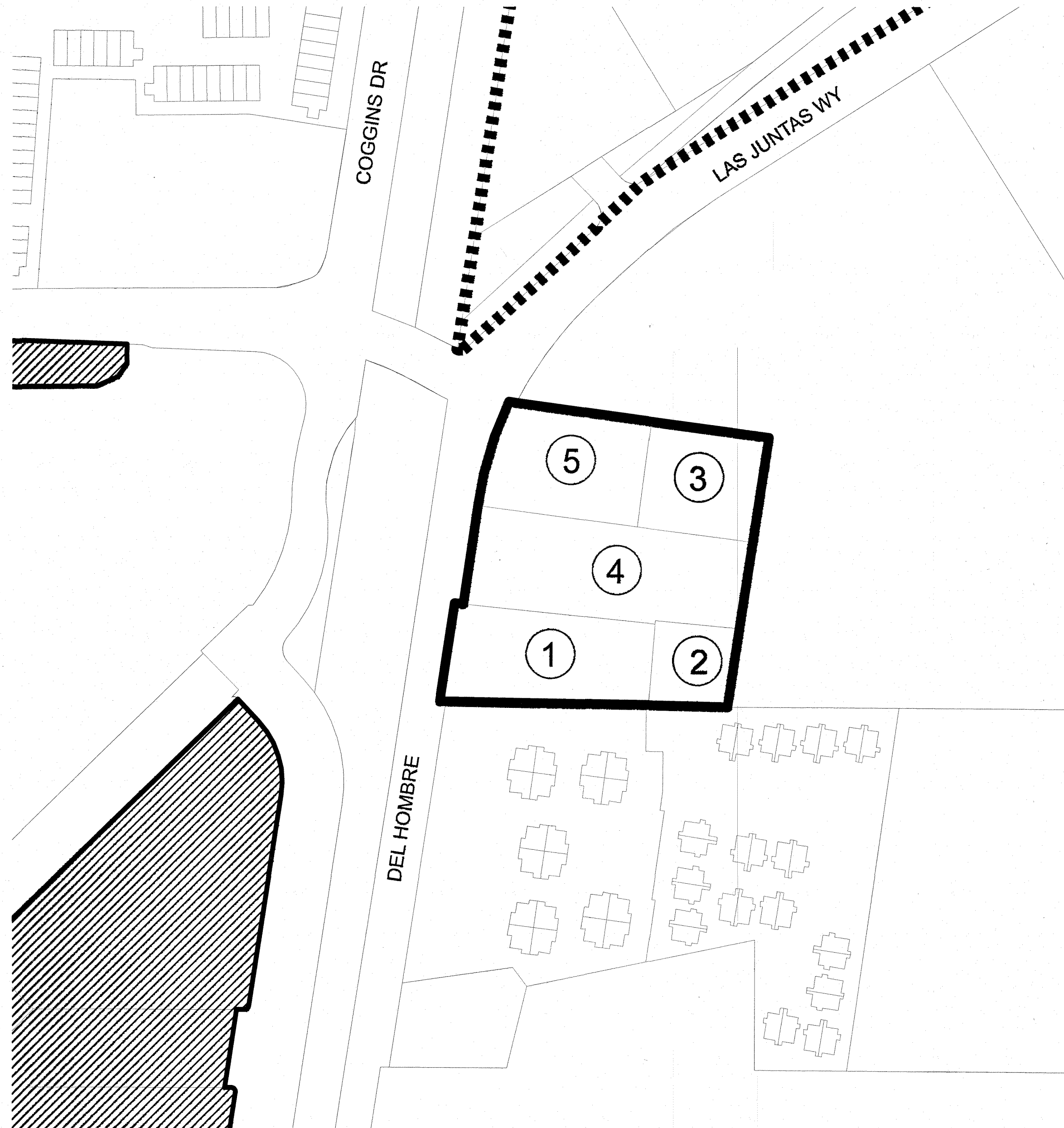
June 3, 2022

9:26 A.M.

89/28




PROPOSED BOUNDARY MAP COUNTY OF CONTRA COSTA COMMUNITY FACILITIES DISTRICT NO. 2022-1 (CONTRA COSTA CENTRE AREA - PARK MAINTENANCE)

COUNTY OF CONTRA COSTA
STATE OF CALIFORNIA



Reference Number	Assessor's Parcel Number
1	148-170-001
2	148-170-022
3	148-170-037
4	148-170-041
5	148-170-042

Legend

-  CFD 2022-1 Proposed Boundary
-  CFD 2022-1 Future Annexation Area
-  Parcels not part of the Future Annexation Area

