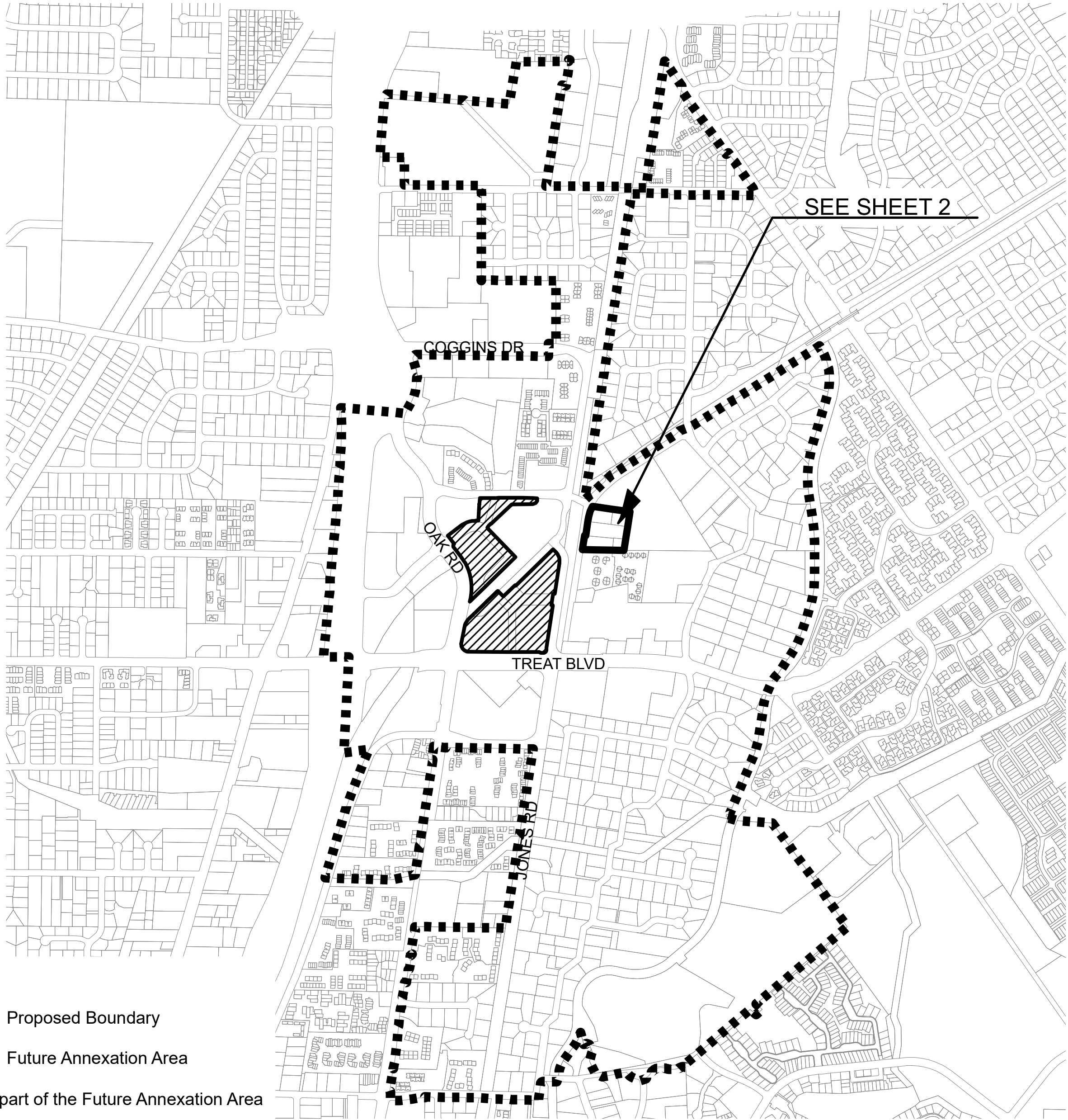


PROPOSED BOUNDARY MAP
COUNTY OF CONTRA COSTA COMMUNITY FACILITIES DISTRICT No. 2022-1
(CONTRA COSTA CENTRE AREA - PARK MAINTENANCE)

COUNTY OF CONTRA COSTA
STATE OF CALIFORNIA



FILED IN THE OFFICE OF THE CLERK OF THE BOARD OF SUPERVISORS OF THE COUNTY OF CONTRA COSTA THIS _____ DAY OF _____, 2022.

MONICA NINO
CLERK OF THE BOARD OF SUPERVISORS
COUNTY OF CONTRA COSTA
STATE OF CALIFORNIA

I HEREBY CERTIFY THAT THE WITHIN MAP SHOWING THE PROPOSED BOUNDARIES OF THE COUNTY OF CONTRA COSTA COMMUNITY FACILITIES DISTRICT No. 2022-1 (CONTRA COSTA CENTRE AREA - PARK MAINTENANCE), COUNTY OF CONTRA COSTA, STATE OF CALIFORNIA, WAS APPROVED BY THE BOARD OF SUPERVISORS OF THE COUNTY OF CONTRA COSTA AT A REGULAR MEETING THEREOF HELD ON THE _____ DAY OF _____ 2022, BY ITS RESOLUTION No. _____.

MONICA NINO
CLERK OF THE BOARD OF SUPERVISORS
COUNTY OF CONTRA COSTA
STATE OF CALIFORNIA

FILED THIS _____ DAY OF _____, 2022, AT THE HOUR OF _____
_M IN BOOK _____ OF MAPS OF ASSESSMENT AND COMMUNITY FACILITIES
DISTRICTS AT PAGE _____, DOCUMENT NO. _____ IN THE OFFICE
OF THE COUNTY RECORDER IN THE COUNTY OF CONTRA COSTA, STATE OF CALIFORNIA.

DEBORAH COOPER
COUNTY RECORDER
COUNTY OF CONTRA COSTA
STATE OF CALIFORNIA

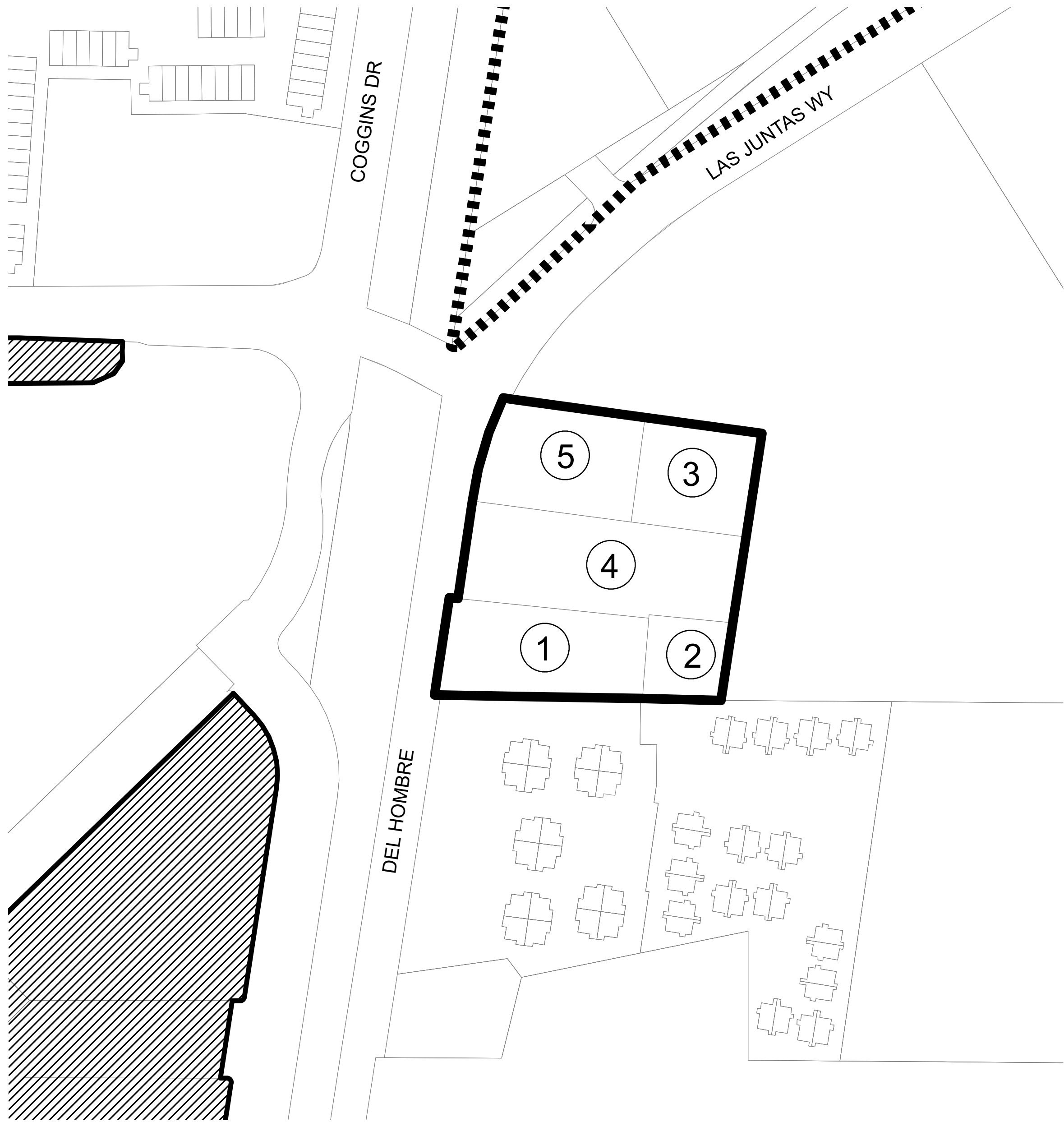
ASSESSOR'S PARCELS INITIALLY WITHIN THE BOUNDARY INCLUDE THE
COUNTY OF CONTRA COSTA ASSESSOR'S PARCEL NUMBERS
148-170-001, 148-170-022, 148-170-037, 148-170-041, AND 148-170-042.

- Legend**
- CFD 2022-1 Proposed Boundary
 - CFD 2022-1 Future Annexation Area
 - Parcels not part of the Future Annexation Area






PROPOSED BOUNDARY MAP
COUNTY OF CONTRA COSTA COMMUNITY FACILITIES DISTRICT No. 2022-1
(CONTRA COSTA CENTRE AREA - PARK MAINTENANCE)

COUNTY OF CONTRA COSTA
STATE OF CALIFORNIA



Reference Number	Assessor's Parcel Number
1	148-170-001
2	148-170-022
3	148-170-037
4	148-170-041
5	148-170-042

Legend

-  CFD 2022-1 Proposed Boundary
-  CFD 2022-1 Future Annexation Area
-  Parcels not part of the Future Annexation Area

