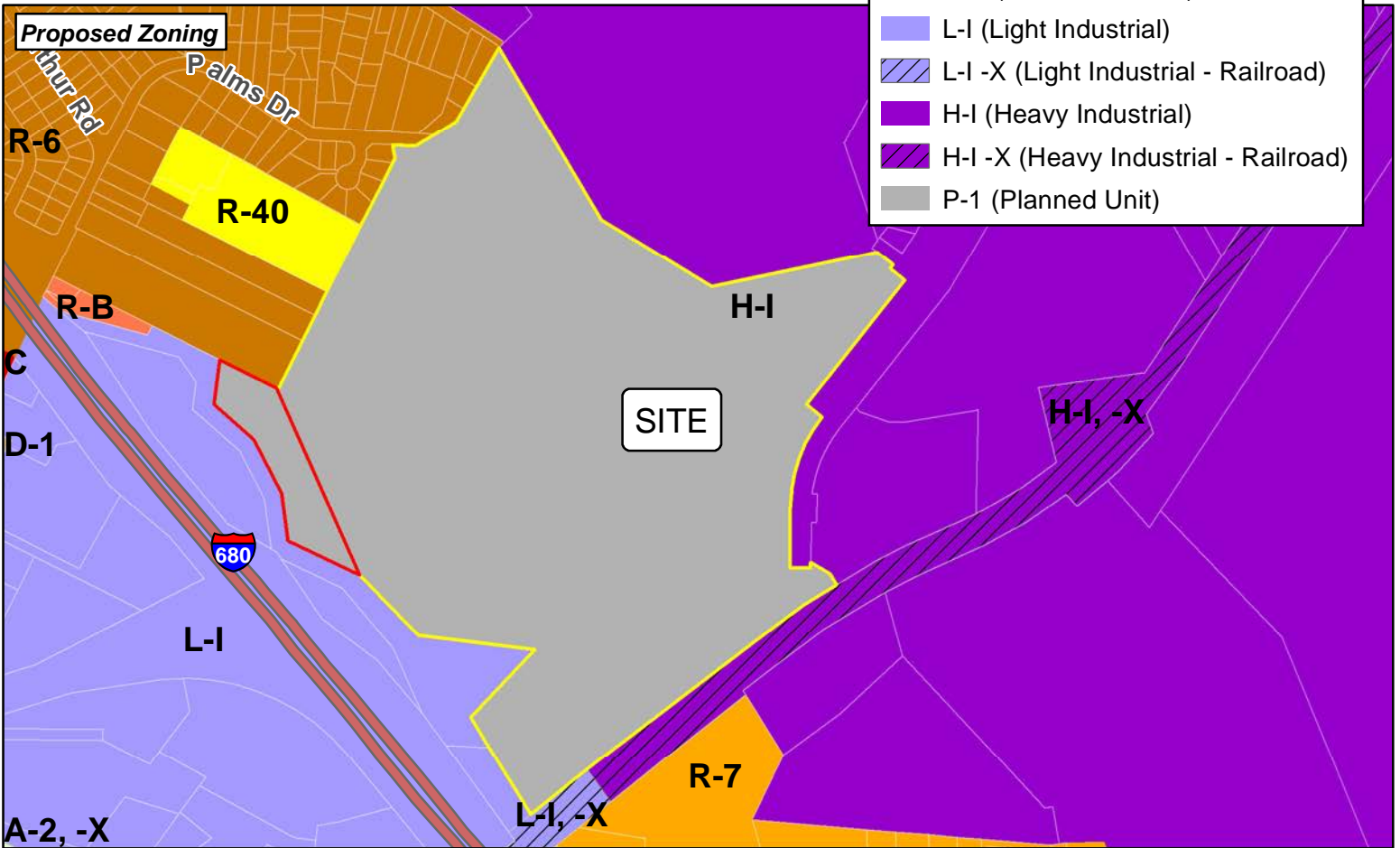
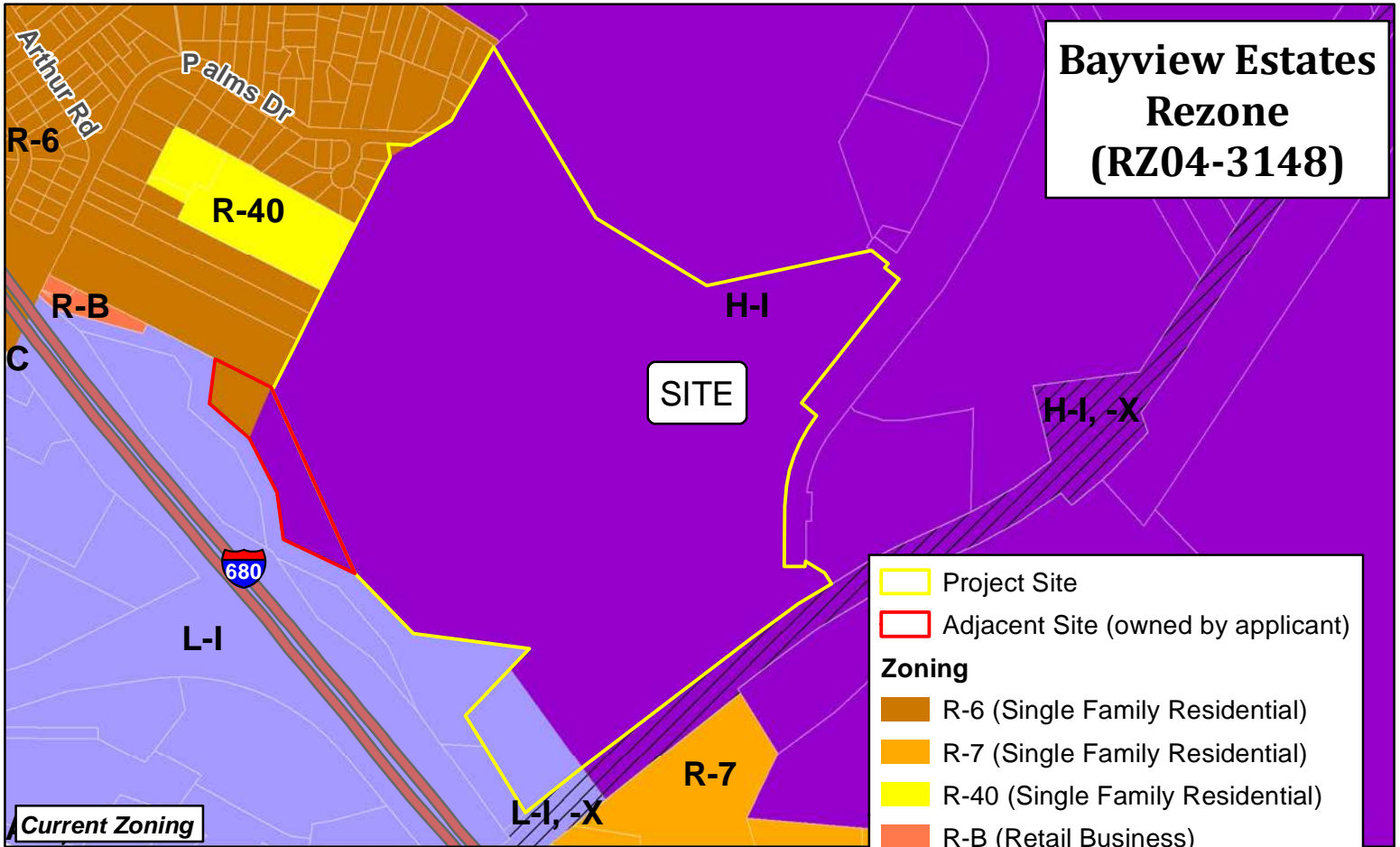


Bayview Estates Rezone (RZ04-3148)

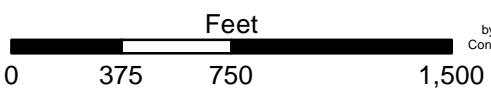


Legend

- Project Site
- Adjacent Site (owned by applicant)

Zoning

- R-6 (Single Family Residential)
- R-7 (Single Family Residential)
- R-40 (Single Family Residential)
- R-B (Retail Business)
- L-I (Light Industrial)
- L-I -X (Light Industrial - Railroad)
- H-I (Heavy Industrial)
- H-I -X (Heavy Industrial - Railroad)
- P-1 (Planned Unit)



Map Created 04/20/2022
 by Contra Costa County Department of
 Conservation and Development, GIS Group
 30 Muir Road, Martinez, CA 94553
 37:59:41.791N 122:07:03.756W

This map was created by the Contra Costa County Department of Conservation and Development with data from the Contra Costa County GIS Program. Some base data, primarily City Limits, is derived from the CA State Board of Equalization's tax rate areas. While obligated to use this data the County assumes no responsibility for its accuracy. This map contains copyrighted information and may not be altered. It may be reproduced in its current state if the source is cited. Users of this map agree to read and accept the County of Contra Costa disclaimer of liability for geographic information.

