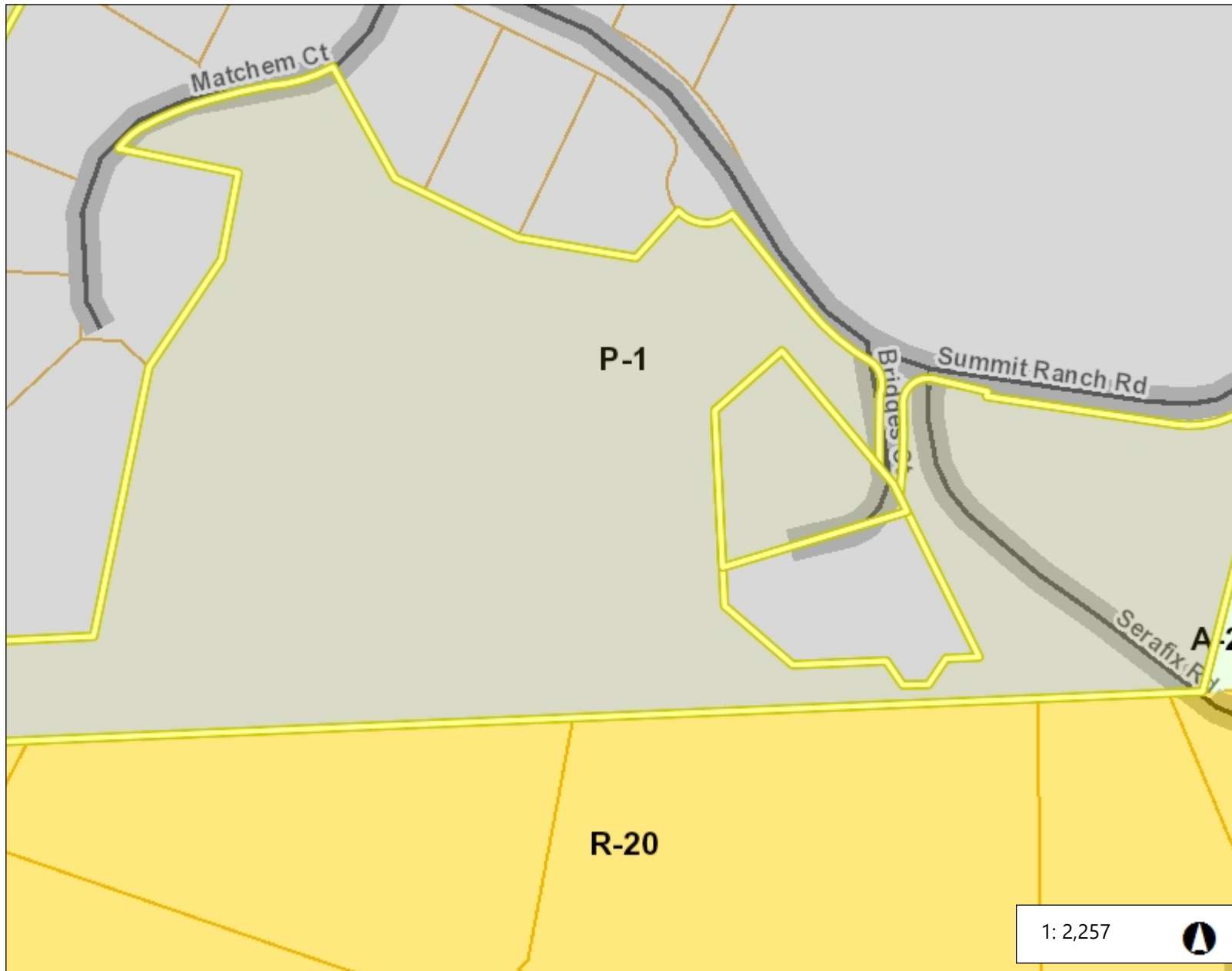























Zoning: P-1



Legend

Zoning

-  R-6 (Single Family Residential)
-  R-6, -FH -UE (Single Family Resid Urban Farm Animal Exclusion Com
-  R-6 -SD-1 (Single Family Resident Hillside Development Combining Di
-  R-6 -TOV -K (Single Family Reside View Ordinance and Kensington Cc
-  R-6, -UE (Single Family Residential Exclusion Combining District)
-  R-6 -X (Single Family Residential - Combining District)
-  R-7 (Single Family Residential)
-  R-7 -X (Single Family Residential - Combining District)
-  R-10 (Single Family Residential)
-  R-10, -UE (Single Family Residenti Exclusion Combining District)
-  R-12 (Single Family Residential)
-  R-15 (Single Family Residential)
-  R-20 (Single Family Residential)
-  R-20, -UE (Single Family Residenti Exclusion Combining District)
-  R-40 (Single Family Residential)
-  R-40, -FH -UE (Single Family Resic Urban Farm Animal Exclusion Com
-  R-40, -UE (Single Family Residenti Exclusion Combining District)
-  R-65 (Single Family Residential)
-  R-100 (Single Family Residential)
-  D-1 (Two Family Residential)
-  D-1 -T (Two Family Residential - Tr District)

Notes

Contra Costa County -DOIT GIS

0.1 0 0.04 0.1 Miles

WGS_1984_Web_Mercator_Auxiliary_Sphere

This map is a user generated static output from an Internet mapping site and is for reference only. Data layers that appear on this map may or may not be accurate, current, or otherwise reliable.
THIS MAP IS NOT TO BE USED FOR NAVIGATION