
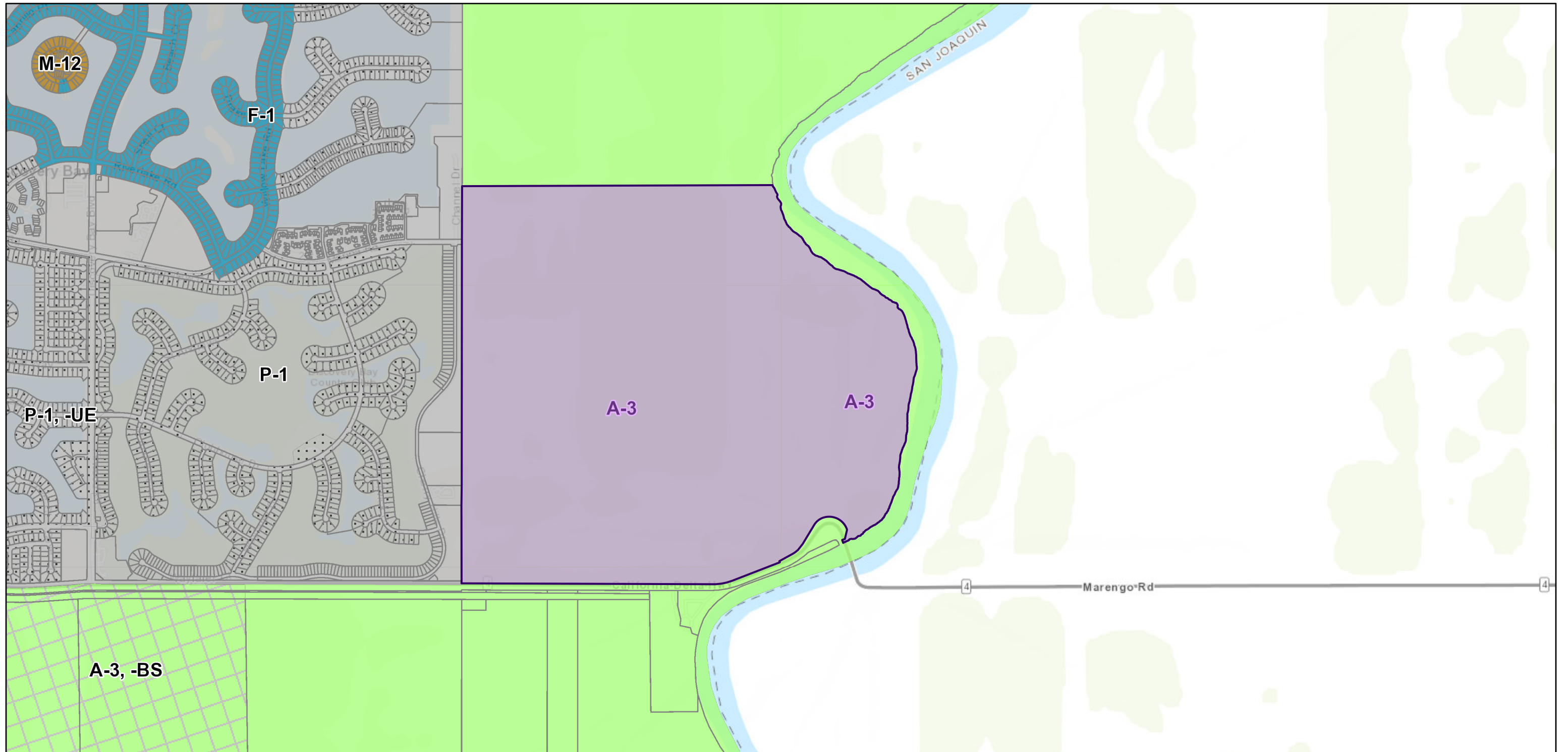


May 18, 2020

- | | | | | |
|-------------------------------|---|--|--|---------------------|
| General Plan | MH (Multiple Family - High) | M-3 (Pleasant Hill BART Mixed Use) | M-10 (Willow Pass Business Park Mixed Use) | CO (Commercial) |
| SV (Single Family - Very Low) | MV (Multiple Family - Very High) | M-4 (Willow Pass Road Mixed Use) | M-11 (Appian Way Mixed Use) | OF (Office) |
| SL (Single Family - Low) | MS (Multiple Family - Very High Special) | M-5 (Willow Pass Road Commercial Mixed Use) | M-12 (Triangle Are Mixed Use) | BP (Business Park) |
| SM (Single Family - Medium) | CC (Congregate Care Senior Housing) | M-6 (Bay Point Residential Mixed Use) | M-13 (San Pablo Dam Road Mixed Use) | LI (Light Industry) |
| SH (Single Family - High) | MO (Mobile Home) | M-7 (Pittsburg Bay Point BART Station Mixed Use) | M-14 (Heritage Point Mixed Use) | HI (Heavy Industry) |
| ML (Multiple Family - Low) | M-1 (Parker Avenue Mixed Use) | M-8 (Dougherty Valley Village Center Mixed Use) | M-15 (Saranap Village Mixed Use) | |
| MM (Multiple Family - Medium) | M-2 (Downtown Waterfront Rodeo Mixed Use) | M-9 (Montalvin Manor Mixed Use) | MU (Mixed Use) | |



Sources: Esri, HERE, Garmin, Intermap, increment P Corp., GEBCO, USGS, FAO, NPS, NRCAN, GeoBase, IGN, Kadaster NL, Ordnance Survey, Esri Japan, METI, Esri China (Hong Kong), (c) OpenStreetMap contributors, and the GIS User Community

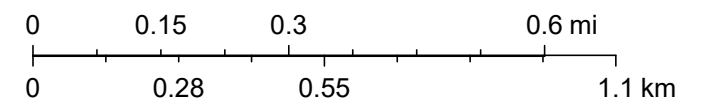


May 18, 2020

Zoning Districts

R-6 (Single Family Residential)	R-7 (Single Family Residential)	R-20, -UE (Urban Farm Animal Exclusion)	D-1 -T (Transitional Combining District)
R-6, -FH -UE (Flood Hazard and Animal Exclusion)	R-7 -X (Railroad Corridor Combining District)	R-40 (Single Family Residential)	D-1, -UE (Urban Farm Animal Exclusion)
R-6 -SD-1 (Slope Density Hillside Development)	R-10 (Single Family Residential)	R-40, -FH -UE (Flood Hazard and Animal Exclusion)	M-12 (Multiple Family Residential)
R-6 -TOV -K (Tree Obstruction and Kensington)	R-10, -UE (Urban Farm Animal Exclusion)	R-40, -UE (Urban Farm Animal Exclusion)	M-12 -FH (Flood Hazard Combining District)
R-6, -UE (Urban Farm Animal Exclusion)	R-12 (Single Family Residential)	R-65 (Single Family Residential)	M-17 (Multiple Family Residential)
R-6 -X (Railroad Corridor Combining District)	R-15 (Single Family Residential)	R-100 (Single Family Residential)	M-29 (Multiple Family Residential)
	R-20 (Single Family Residential)	D-1 (Two Family Residential)	F-R (Forestry Recreational)

1:14,266



Sources: Esri, HERE, Garmin, Intermap, increment P Corp., GEBCO, USGS, FAO, NPS, NRCAN, GeoBase, IGN, Kadaster NL, Ordnance Survey, Esri Japan, METI, Esri China (Hong Kong), (c) OpenStreetMap contributors, and the GIS User Community