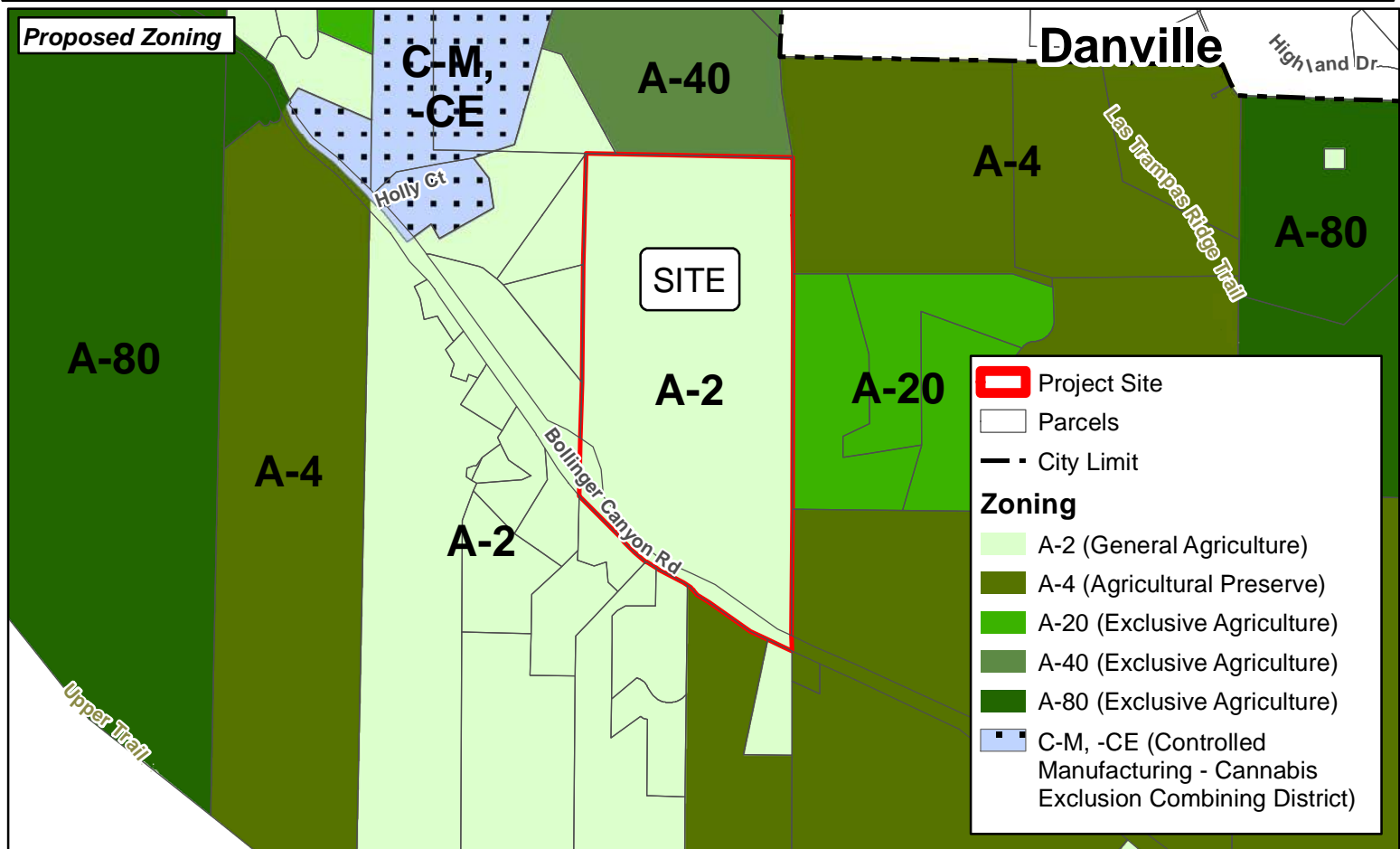
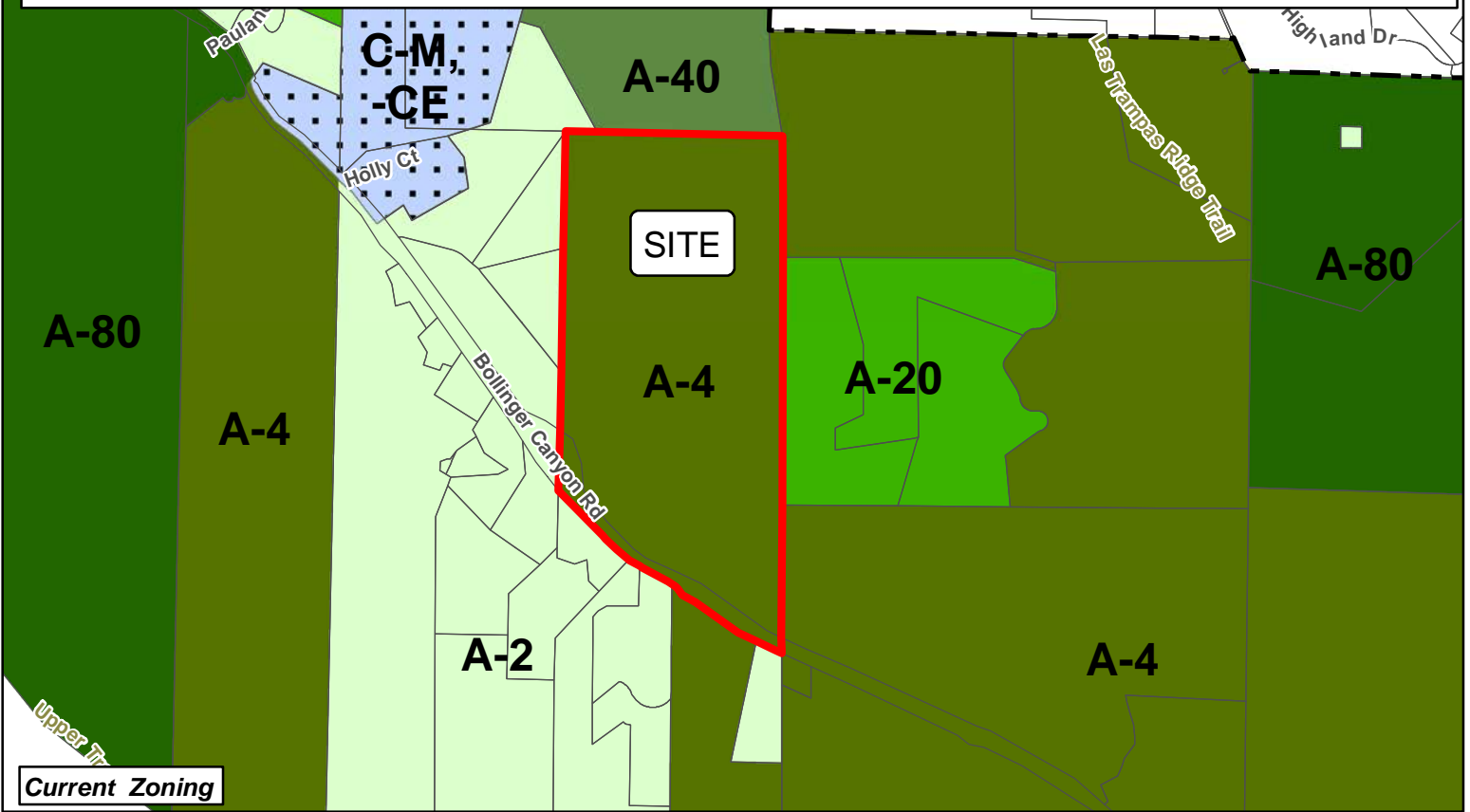


Bollinger Canyon Rd Two-Lot Minor Subdivision and Rezoning Project (RZ16-3234)

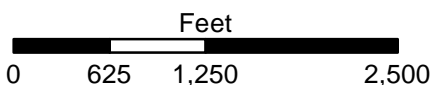


Legend

- Project Site
- Parcels
- City Limit

Zoning

- A-2 (General Agriculture)
- A-4 (Agricultural Preserve)
- A-20 (Exclusive Agriculture)
- A-40 (Exclusive Agriculture)
- A-80 (Exclusive Agriculture)
- C-M, -CE (Controlled Manufacturing - Cannabis Exclusion Combining District)



Map Created 12/02/2019
 by Contra Costa County Department of
 Conservation and Development, GIS Group
 30 Muir Road, Martinez, CA 94553
 37:59:41.791N 122:07:03.756W

This map was created by the Contra Costa County Department of Conservation and Development with data from the Contra Costa County GIS Program. Some base data, primarily City Limits, is derived from the CA State Board of Equalization's tax rate areas. While obligated to use this data the County assumes no responsibility for its accuracy. This map contains copyrighted information and may not be altered. It may be reproduced in its current state if the source is cited. Users of this map agree to read and accept the County of Contra Costa disclaimer of liability for geographic information.

