

**TENTATIVE ANNUAL REPORT  
FISCAL YEAR 2019-2020**

**CONTRA COSTA COUNTY SERVICE AREA T-1  
(Public Transit)**

**June 11, 2019**



**Board of Supervisors**

John Gioia, District 1  
Candace Andersen, District 2  
Diane Burgis, District 3  
Karen Mitchoff, District 4  
Federal Glover, District 5

Prepared by  
**Contra Costa County  
Public Works Department**

## **BACKGROUND INFORMATION**

In 2008 a development project commonly known as the Integrated Project (“Project”) was permitted in the unincorporated area of Contra Costa County, just east of the Town of Danville. The project is also known as Alamo Creek/Intervening Properties Development and constitutes approximately 767 acres located south of Camino Tassajara between Hansen Lane and Finley Road.

Wilbur Smith Associates (WSA) completed a Transit Improvements Study of the Project in March 2005. The study acknowledged that a limited market for transit services and consequently a limited transit service is offered in the study area. The study concluded that a latent demand for transit could be satisfied if a regular commuter service were provided. Given the size of the Integrated Project and the workplace destination and commuting behavior of the adjacent census tracts as outlined by a census-based demographic analysis, a weekday rush-hour commuter service would provide the greatest benefit of transit services under consideration. Specifically, the report recommended that the proposed transit service include the Walnut Creek Bay Area Rapid Transit (BART) station and Bishop Ranch business park as destinations. The desired level of service was based on an analysis of demand performed by WSA. Based on census information and a rider survey performed by BART in 1998, approximately 77 transit trips per day may be expected when the project development is completed. The transit trip total was calculated by WSA as follows:

- As presented in the final Environmental Impact Report (EIR) for the Project, 10,048 daily vehicle trips would be generated at the development;
- Assuming an average vehicle occupancy of 1.05 persons per vehicle and a 92.5% vehicle mode share (automobiles constitute 92.5% of transit trips to and from the households), 13,338 person trips would be generated daily by the development;
- Based on census information, 5.37% of commuter trips to and from adjacent census tracts used public transit (716 trips);
- Approximately 97% of public transit trips used rail (assumed to be exclusive to BART; 694 trips);
- Approximately 7% of BART riders at stations nearest to the project (Dublin/Pleasanton, Walnut Creek, Lafayette) used public transit to travel to and from the station (48 trips);
- Approximately 4% of transit-based commuter trips used bus service as the primary means of transportation (29 trips); and
- Total bus demand (77 trips) includes the sum of transit trips to BART stations (48 trips) and bus trips to work (29 trips).

On June 14, 2005, the Board of Supervisors approved Resolution No. 2005/357 which recommended to Local Agency Formation Commission of Contra Costa County (LAFCO) the formation of County Service Area (CSA) T-1, Public Transit in the Danville Area.

The services provided by CSA T-1 are:

1. Extended public transit services.
2. Implementation of Transportation Demand Management programs as discussed in this report and in the Plan for Providing Services for CSA T-1 which is on file with LAFCO.

On September 14, 2005, LAFCO conducted a public hearing and subsequently approved Resolution 05-15 which formed CSA T-1.

***CSA T-1 Public Transit Tentative Annual Report  
Fiscal Year 2019-20***

---

On October 18, 2005, Resolution 2005/674 stated that the transit services should be supported by a benefit assessment on parcels that receive this special and distinct benefit.

On January 17, 2006, the Board of Supervisors conducted a public hearing and subsequently approved Resolution 2006/21 which authorized the annual levy of assessments on the parcels located within CSA T-1 to fund extended public transit services.

**CURRENT ANNUAL ADMINISTRATION**

Pursuant to County Ordinance Section 1012-2.6, former County Service Area Law (California Government Code Section 25210.77a), and current County Service Area Law (California Government Code Section 24210.3, subd. (d)), the Tentative Annual Report has been filed with the Clerk of the Board of Supervisors, public notice has been given as required, and the Board conducted a Public Hearing and then made a determination on each estimated service charge in the tentative report. Contra Costa Board of Supervisors reviewed the Tentative Annual Report in accordance with Resolution No. 2019/136, on June 11, 2019, and conducted a Public Hearing in connection with the proceedings for CSA T-1.

Upon adoption of the Final Annual Report by the Board of Supervisors, the charges contained herein will be collected on the property tax roll of Contra Costa County in the same manner, by the same persons, at the same time as, and together with the County's property taxes.

**Legal Authority**

As required by County Ordinance Section 1012-2.6, former County Service Area Law (California Government Code Section 25210.77a), and current County Service Area Law (California Government Code Section 24210.3, subd. (d)), the Tentative Annual Report includes the following minimum information as shown in the Service Charge Roll:

1. A description of each parcel of real property receiving the miscellaneous extended service;
2. The basic service charge;
3. The estimated amount of the service charge for each parcel for such year; and
4. A parcel list identifying each parcel receiving services that allows parcel owners to find their property on the list and determine the proposed charge.

This annual report also includes an estimate of annual costs and the method of apportionment as additional information to allow the reader to better understand what services are being paid for, what is the total annual cost for the services provided, and how the cost of services is spread to each individual parcel.

**Transit Service Implementation**

Two transportation studies were previously conducted to understand potential transit usage and travel patterns in CSA T-1. The transportation studies are Alamo Creek/Intervening Properties Transit Improvement Study by WSA in 2005 and Transit Service Survey and Report for CSA T-1 Transit District by DKS Associates in 2010.

Based on these studies, the following transit service plan is to be implemented in three phases as summarized below:

1. Short – Term (completed in 2012): Community Outreach  
The short-term strategy focused on community outreach to educate the residents about existing transportation options in Contra Costa County, and to seek their feedback. The community outreach program involved flyer preparation, flyer distribution, and resident feedback. This outreach effort attempted to identify commuter destinations for potential vanpools, in advance of a vanpool/shuttle transit program.

2. Mid-Term: Vanpool/Shuttle Transit Program

Based on the feedback provided by the residents, the mid-term strategy would involve a vanpool and/or shuttle service since the market for a full scale fixed route Central Contra Costa Transit Authority (County Connection) bus is not warranted at this time.

CSA T-1’s plan is to engage the residents to try public transit and build up the necessary public transit demand for a full scale fixed route bus. In response to CSA T-1’s plan, County Connection agreed to provide a demand response, flexible shuttle for CSA T-1 residents during the commute hours. The exact routes were to be determined by demand. Riders must be traveling from or to CSA T-1. The service area is limited to the 1.5 mile corridors along Camino Tassajara (between CSA T-1 and I-680) and I-680 (between Walnut Creek and Pleasant Hill BART stations). Riders contact County Connection to request and reserve services. Based on the demand, County Connection will determine the most efficient route for the shuttle.

The table below summarizes the ridership data since the service began on January 24, 2014. It shows a constant increase in riders annually and the positive effect the public transit of CSA T-1 has on removing peak hours and daily trips from local and regional roadways.

Summary of ridership data per year*		
Year of Service	Riders per day	Number of peak hours & daily trips removed from roadways
2014	16	32
2015	17 to 18	34 to 36
2016	19	38
2017	21	42

\* Ridership data is provided by County Connection.

The riders get picked up from their home in the CSA T-1 service area during the morning period and get picked up from the Walnut Creek BART station during the evening period. The average operating cost per passenger is comparable to the average cost for County Connection’s Paratransit (LINK) service. CSA T-1 has observed the ridership has increased overtime, and more residents are utilizing the public transit service provided by CSA T-1. However, the ridership demand has not achieved the level that warrants a full scale fixed route bus. CSA T-1 will continue this mid-term program to provide the shuttle service until there is enough public transit demand for a full scale fixed route bus. CSA T-1 has amended the service agreement with County Connection to continue the shuttle service.

In addition to County Connection’s shuttle, CSA T-1 will also fund another service with the Measure J Traffic Congestion Relief Agency (TRAFFIX). TRAFFIX is a traffic congestion relief program implemented in 2009 and operated cooperatively by Contra Costa County, City of San Ramon, San Ramon Valley Unified School District, and Town of Danville to reduce traffic congestion caused by children being driven to and from school in the San Ramon area. As mentioned above, although the demand for a full scale fixed

route County Connection bus is not warranted at this time, CSA T-1 recognized there is already a demand for school bus services. While awaiting for transit demand to increase, CSA T-1's interim plan is to participate in providing school bus services as an interim method to reduce congestion. TRAFFIX provided data indicating there are approximately 205 students residing within CSA T-1 who attend Monte Vista High School. TRAFFIX considers 50 students as a full bus. If approximately 25 percent of the eligible students participated, a bus would be full. It was anticipated that at least 50 students would participate; resulting in a full bus. This service began in the Fall of 2014 for the 2014/15 school year. TRAFFIX reported 70 passes were sold for both the 2014/15 and 2015/16 school years. This is equivalent of removing approximately 280 trips from the roadway each school day. In 2017, funds were allocated to fund a second TRAFFIX bus to provide services to the CSA T-1 area. This decision was based on the increased demand for seats in the route. A third bus is being planned for 2019/20.

3. Long-Term Goal (2018 and beyond): County Connection Service

The long-term strategy would involve expanding the vanpool/shuttle service and providing full-scale County Connection bus service, if the existing service proves successful and more commuter transit demand is demonstrated. An approximate yearly operating cost of running a full-length bus service with County Connection is estimated to be \$204,000 per bus. This estimate is based on \$100 per hour for 8 hours a day during morning and evening peak commute hours for 255 days a year.

**ESTIMATE OF ANNUAL COST**

The Fiscal Year 2018-19 projected and Fiscal Year 2019-20 proposed revenues and expenditures are shown below. A special fund has been set up for the collection of revenues and expenditures for CSA T-1. Incidental expenses including administration, engineering fees, legal fees and all other costs associated with the Public Transit services may be included.

When CSA T-1 was formed, a financial analysis was performed to provide the framework for an operating budget for the proposed transit service. This was based on the estimated expenses for continuing operations provided by WSA. In preparation of the budget, several factors were considered including:

- Level of Transit Service
- Phasing of Service
- Equal benefit (and equal assessment level) to residents based on projected resident population

In order to establish a reasonable reserve in the early years following formation of the CSA, revenues have been collected since Fiscal Year 2006-07.

For Fiscal Year 2019-20, it is estimated there will be a surplus of funds. These funds are being set aside into Capital Reserves to purchase vehicles or fund a full-scale fixed route County Connection bus to provide the services to this area when applicable.

Revenues collected from the charge shall be used only for the expenditures represented in this report. Any balance remaining on July 1 at the end of the fiscal year must be carried over to the next fiscal year.

<b>CSA T-1 Danville Public Transit Fund 248000 Org 7480</b>	<b>FY 2018-19 Projected</b>	<b>FY 2019-20 Proposed</b>
<b>Carry over from prior year:</b>	<b>\$ 2,513,627.73</b>	<b>\$ 2,694,559.12</b>
<b>Revenue:</b>		
Earnings on Investment	\$ 26,240.51	\$ 27,000.00
Taxes and Assessments	\$ 547,974.26	\$ 579,989.88
<b>TOTAL CURRENT REVENUE</b>	<b>\$ 574,214.77</b>	<b>\$ 606,989.88</b>
<b>Total Revenue + Carryover:</b>	<b>\$3,087,842.50</b>	<b>\$3,301,549.00</b>
<b>Expenditures:</b>		
Publications & Legal Notices (Bay Area News)	\$ 150.00	\$ 200.00
CCCTA Transportation Agreement	\$ 180,604.00	\$ 200,000.00
TRAFFIX Transportation Agreement	\$ 182,420.96	\$ 300,000.00
Professional/Specialized Svcs (W-Trans, Francisco)	\$ 5,363.16	\$ 4,500.00
Other Special Dept Expense	\$ -	\$ 2,769,649.00
Taxes and Assessments	\$ 1,701.31	\$ 2,000.00
Interfund Exp - Gov/Gov (Investment Fees)	\$ 174.00	\$ 200.00
Interfund Exp - Gov/Gov (County Counsel)	\$ 2,000.00	\$ 3,000.00
Print & Mail	\$ 1,000.00	\$ 2,000.00
Reimbursements - Gov/Gov (County Staff)	\$ 19,869.95	\$ 20,000.00
<b>Total Expenditures</b>	<b>\$ 393,283.38</b>	<b>\$3,301,549.00</b>
<b>FUND BALANCE AVAILABLE</b>	<b>\$2,694,559.12</b>	<b>\$ -</b>

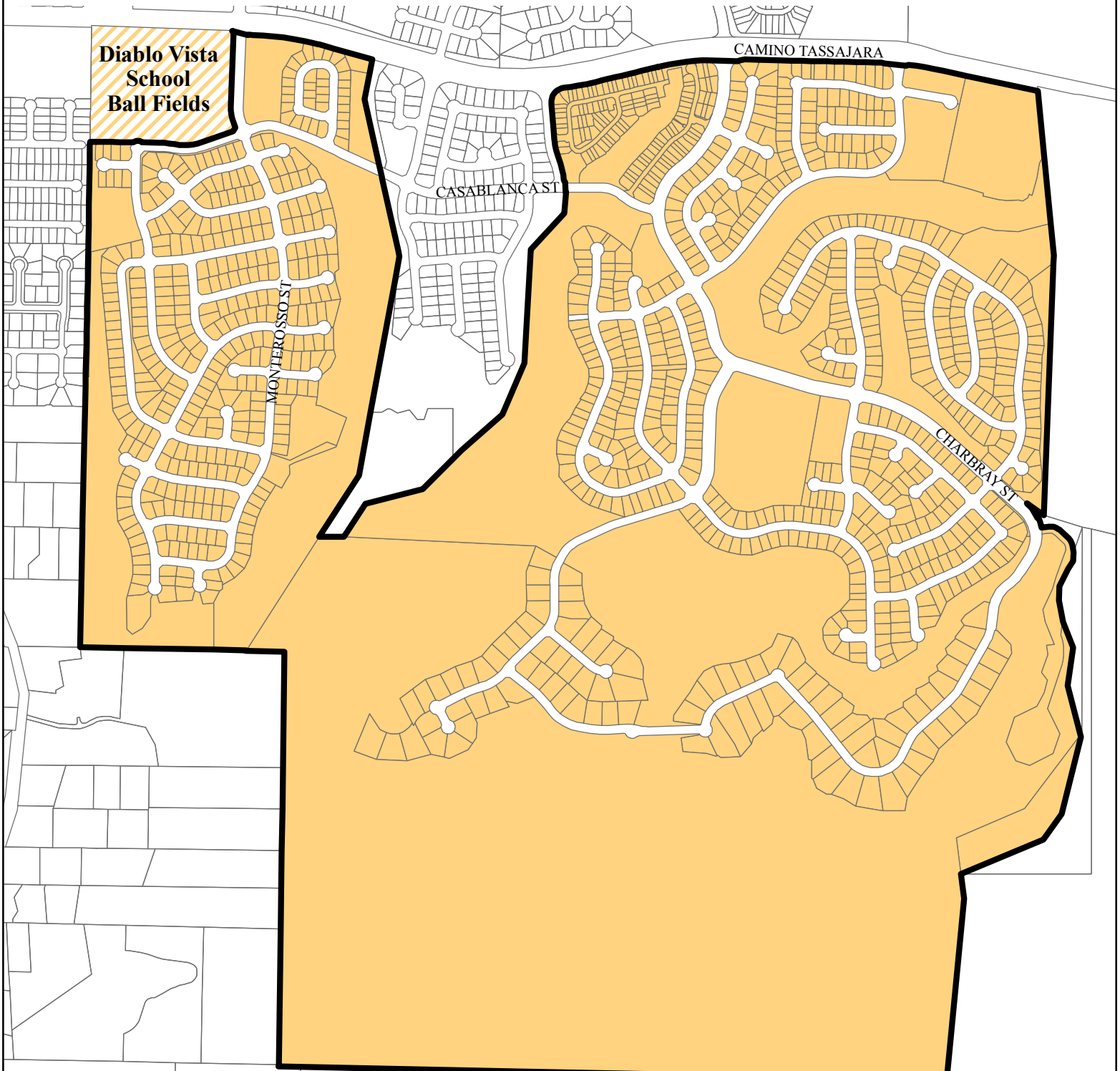
**BOUNDARY MAP**

The general boundaries of the CSA are shown herein. The lines and dimensions of each parcel within the CSA are those lines and dimensions shown on the maps of the Contra Costa County Assessor for the year in which this report was prepared and are incorporated by reference herein and made part of this report.




A copy of the Boundary Map is shown on the following page.

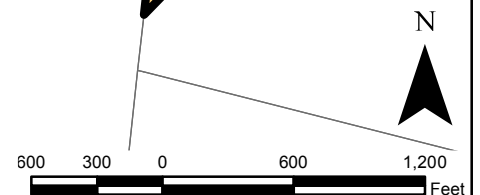


# Contra Costa County Service Area (CSA) T-1 (Public Transit) Boundary Map



## Legend

-  Parcel Lines
-  CSA T-1 Boundary
-  Parcels within CSA T-1



## **METHOD OF APPORTIONMENT**

### **Special vs. General Benefit**

On November 5, 1996 California voters approved Proposition 218 entitled "Right to Vote On Taxes Act" which added Articles XIII C and XIII D to the California Constitution. While its title refers only to taxes, Proposition 218 establishes new procedural requirements for fees, charges and benefit assessments.

Proposition 218 procedures stipulate that even if charges or benefit assessments are initially exempt from Proposition 218, future increases in the charges or benefit assessments must comply with the provisions of Proposition 218. However, if the future increase in the charge or benefit assessment were anticipated in the charge or benefit assessment formula when approved by property owners (e.g., consumer price index increases or a predetermined cap) then the future increase in the charge or benefit assessment would be in compliance with the intent and provisions of Proposition 218.

Proposition 218 provides that "only special benefits are assessable" and defines a special benefit as a particular and distinct benefit conferred on real property and not a general benefit received by the public at large. Parcels located within the boundaries of the CSA will be assessed for the operation and services associated with the transit services provided as described herein within the report, if they receive a special and direct benefit from the services. Furthermore, the identification and separation of general benefits from the special benefits follows for CSA T-1.

Special Benefits are conferred on property within the CSA from transit services by enhancing the desirability of property within the CSA due to the additional methods of vehicular and pedestrian access available to and from property, by providing increased access to transit related services, providing economic opportunities, driving community growth and revitalization, and by reducing levels of traffic congestion within the CSA.

Properties outside of CSA T-1 in other parts of the County may not enjoy the transit services made available by the CSA and therefore property outside the boundaries of the CSA do not receive the special benefits. The services within the CSA was specifically designed and created to provide additional and improved public resources for the direct advantage of property inside the CSA, and not the public at large.

In addition to the special and direct benefits the property owners receive within the CSA from the services, it has been determined that no general benefits are associated with the transit services provided within CSA T-1 because the conferred special benefits that are provided to the assessed property are not provided to the public at large.

The annual assessment pays for the transit related services provided within CSA T-1. The enhanced public services provided within CSA T-1 confer a special benefit and only serve the parcels with the ability to utilize the transit related services provided. Without the services, the property located in the unincorporated area would not receive any transit services. Therefore, the services in CSA T-1 are 100 percent special benefit to the parcels within the CSA.

**Methodology**

The total operation, maintenance and servicing cost for Public Transit are apportioned in accordance with the methodology that is consistent with standard assessment engineering practices. The method for distributing the costs to each parcel is based on the Equivalent Dwelling Unit (EDU) factor.

Since the assessment is levied on the owners of properties as shown on the tax rolls, the final charges must be assigned by Assessor's Parcel Number. If assessments were to be distributed by parcel, not considering land use, this would not be equitable because a single-family parcel would be paying the same as a 50-unit apartment parcel or a large commercial establishment. Therefore, as previously stated, the total assessment costs are distributed to each parcel of land based on the number of EDUs associated with each particular parcel.

No commercial or industrial parcels are planned be included in within CSA T-1, therefore an assessment methodology has not been created for those uses.

The methodology used to assign EDUs to other land uses in proportion to the benefit they receive relative to the single family residential parcel is shown below.

**Developed Single Family Residential** - The developed single family parcel has been selected as the basic unit for calculation of the benefit assessments. This basic unit shall be called an **Equivalent Dwelling Unit (EDU)**. Parcels designated as developed single family residential uses per the Contra Costa County land use code are assessed one (**1.00**) EDU. In addition, those parcels that are designated as “vacant” single family residential per the Contra Costa County land use code, but have a building permit issued prior to April 30 are assessed one (1.00) EDU.

**Developed Multiple Residential** – The developed multi-family designation includes parcels designated as apartments, townhomes, and condominiums per the Contra Costa County land use code. Apartments are assessed a factor of **0.723270448** EDU per dwelling unit. For example, a parcel with a 100-unit apartment would be assessed 72.33 EDUs. Townhomes and condominiums are assessed a factor of **0.795597484** EDU per dwelling unit. In addition, those parcels that are designated as “vacant” multi-family residential per the Contra Costa County land use code, but have a building permit issued prior to April 30, are assessed on a per unit basis as shown above.

**Exempt Property** - Consists of property not classified as developed residential property and includes: commercial, industrial, recreational and institutional property; parking lots; parking garages; roadways; open space and undeveloped property on which a building permit has not been issued prior to April 30. In addition, Senior Housing is classified as exempt. Residents of Senior Housing will be provided with separate shuttle service not included within the scope of the CSA.

In Fiscal Year 2006-07 the maximum annual assessment was set at \$318.00 per EDU. To determine the cost per parcel, the total budget for providing service to the current total service area was divided by the total number of EDU’s within the service area. Please refer to Contra Costa County Resolution 2006-21 for a detailed report that includes the initial calculation of this rate.

The maximum assessment rates may be adjusted annually to reflect 2% or the prior year’s change in the Consumer Price Index (CPI) for All Urban Consumers for the Bay Area: San Francisco-Oakland-San Jose, whichever is greater. The base CPI index to be used for future calculations is February 2006 (207.1). Any change in the assessment rate per EDU, which is the result of the

***CSA T-1 Public Transit Tentative Annual Report  
Fiscal Year 2019-20***

---

change in the CPI shall not be deemed an increase in the assessment subject to the requirements of Proposition 218.

For Fiscal Year 2019-20 the allowed maximum rate is \$437.74/EDU. This rate has been calculated as follows:

$$\begin{aligned} & \$437.74 \text{ per developed EDU in Fiscal Year 2018-19} \\ & +3.53\% \text{ increase for FY 2019-20} = \$453.18 \end{aligned}$$

In Fiscal Year 2019-20, it is recommended based upon projected expenditures, that the maximum rate of \$453.18 be collected. It is estimated \$579,989.88 in revenue will be needed to provide the services referenced above in Fiscal Year 2019-20. There are 1,279.82 EDUs that have had a building permit issued. If you divide \$579,989.88 by 1,279.82 EDUs, the service charge per parcel is \$453.18.

**SERVICE CHARGE ROLL**

A list, of those parcels to be charged for Fiscal Year 2019-20, including a description of each parcel to be charged is included on the following pages.

Assessor's Parcel Number	Classification	Property Address	FY19-20 Service Charge	Assessor's Parcel Number	Classification	Property Address	FY19-20 Service Charge
206-030-082	MFR	3000 DAMANI CT	\$39,332.36	206-590-016	SFR	402 RIOJA CT	\$453.18
206-580-001	SFR	100 NANTERRE ST	\$453.18	206-590-017	SFR	501 MANTOVA CT	\$453.18
206-580-002	SFR	106 NANTERRE ST	\$453.18	206-590-018	SFR	509 MANTOVA CT	\$453.18
206-580-003	SFR	112 NANTERRE ST	\$453.18	206-590-019	SFR	517 MANTOVA CT	\$453.18
206-580-004	SFR	118 NANTERRE ST	\$453.18	206-590-020	SFR	525 MANTOVA CT	\$453.18
206-580-005	SFR	124 NANTERRE ST	\$453.18	206-590-021	SFR	533 MANTOVA CT	\$453.18
206-580-006	SFR	130 NANTERRE ST	\$453.18	206-590-022	SFR	1524 COLCHESTER ST	\$453.18
206-580-007	SFR	136 NANTERRE ST	\$453.18	206-590-023	SFR	1518 COLCHESTER ST	\$453.18
206-580-008	SFR	142 NANTERRE ST	\$453.18	206-590-024	SFR	1512 COLCHESTER ST	\$453.18
206-580-009	SFR	148 NANTERRE ST	\$453.18	206-590-025	SFR	1506 COLCHESTER ST	\$453.18
206-580-010	SFR	154 NANTERRE ST	\$453.18	206-590-026	SFR	1500 COLCHESTER ST	\$453.18
206-580-011	SFR	160 NANTERRE ST	\$453.18	206-590-027	SFR	101 MENTON CT	\$453.18
206-580-012	SFR	166 NANTERRE ST	\$453.18	206-590-028	SFR	109 MENTON CT	\$453.18
206-580-013	SFR	172 NANTERRE ST	\$453.18	206-590-029	SFR	117 MENTON CT	\$453.18
206-580-014	SFR	178 NANTERRE ST	\$453.18	206-590-030	SFR	125 MENTON CT	\$453.18
206-580-015	SFR	184 NANTERRE ST	\$453.18	206-590-031	SFR	124 MENTON CT	\$453.18
206-580-016	SFR	190 NANTERRE ST	\$453.18	206-590-032	SFR	116 MENTON CT	\$453.18
206-580-017	SFR	196 NANTERRE ST	\$453.18	206-590-033	SFR	108 MENTON CT	\$453.18
206-580-018	SFR	202 NANTERRE ST	\$453.18	206-590-034	SFR	100 MENTON CT	\$453.18
206-580-019	SFR	208 NANTERRE ST	\$453.18	206-590-035	SFR	1780 COTTSWALD ST	\$453.18
206-580-020	SFR	214 NANTERRE ST	\$453.18	206-590-036	SFR	1772 COTTSWALD ST	\$453.18
206-580-021	SFR	220 NANTERRE ST	\$453.18	206-590-037	SFR	1764 COTTSWALD ST	\$453.18
206-580-022	SFR	226 NANTERRE ST	\$453.18	206-590-038	SFR	215 GAMAY CT	\$453.18
206-580-023	SFR	232 NANTERRE ST	\$453.18	206-590-039	SFR	227 GAMAY CT	\$453.18
206-580-024	SFR	238 NANTERRE ST	\$453.18	206-590-040	SFR	239 GAMAY CT	\$453.18
206-580-025	SFR	244 NANTERRE ST	\$453.18	206-590-041	SFR	236 GAMAY CT	\$453.18
206-580-026	SFR	250 NANTERRE ST	\$453.18	206-590-042	SFR	224 GAMAY CT	\$453.18
206-580-027	SFR	125 NANTERRE ST	\$453.18	206-590-043	SFR	212 GAMAY CT	\$453.18
206-580-028	SFR	133 NANTERRE ST	\$453.18	206-590-044	SFR	200 GAMAY CT	\$453.18
206-580-029	SFR	139 NANTERRE ST	\$453.18	206-590-045	SFR	1748 COTTSWALD ST	\$453.18
206-580-030	SFR	149 NANTERRE ST	\$453.18	206-590-046	SFR	1740 COTTSWALD ST	\$453.18
206-580-031	SFR	157 NANTERRE ST	\$453.18	206-590-047	SFR	1736 COTTSWALD ST	\$453.18
206-580-032	SFR	193 NANTERRE ST	\$453.18	206-590-048	SFR	1724 COTTSWALD ST	\$453.18
206-580-033	SFR	205 NANTERRE ST	\$453.18	206-590-049	SFR	1716 COTTSWALD ST	\$453.18
206-580-034	SFR	211 NANTERRE ST	\$453.18	206-590-050	SFR	1708 COTTSWALD ST	\$453.18
206-580-035	SFR	217 NANTERRE ST	\$453.18	206-590-051	SFR	1700 COTTSWALD ST	\$453.18
206-580-037	MFR	NANTERRE ST	\$31,464.98	206-590-052	SFR	1703 COTTSWALD ST	\$453.18
206-590-001	SFR	305 COTTSWALD CT	\$453.18	206-590-053	SFR	1711 COTTSWALD ST	\$453.18
206-590-002	SFR	317 COTTSWALD CT	\$453.18	206-590-054	SFR	1719 COTTSWALD ST	\$453.18
206-590-003	SFR	336 COTTSWALD CT	\$453.18	206-590-055	SFR	1727 COTTSWALD ST	\$453.18
206-590-004	SFR	324 COTTSWALD CT	\$453.18	206-590-056	SFR	1735 COTTSWALD ST	\$453.18
206-590-005	SFR	312 COTTSWALD CT	\$453.18	206-590-057	SFR	1743 COTTSWALD ST	\$453.18
206-590-006	SFR	300 COTTSWALD CT	\$453.18	206-590-058	SFR	1844 RIOJA ST	\$453.18
206-590-007	SFR	403 RIOJA CT	\$453.18	206-590-059	SFR	1838 RIOJA ST	\$453.18
206-590-008	SFR	409 RIOJA CT	\$453.18	206-590-060	SFR	1832 RIOJA ST	\$453.18
206-590-009	SFR	415 RIOJA CT	\$453.18	206-590-061	SFR	1826 RIOJA ST	\$453.18
206-590-010	SFR	421 RIOJA CT	\$453.18	206-590-062	SFR	1820 RIOJA ST	\$453.18
206-590-011	SFR	427 RIOJA CT	\$453.18	206-590-063	SFR	1814 RIOJA ST	\$453.18
206-590-012	SFR	426 RIOJA CT	\$453.18	206-590-064	SFR	1808 RIOJA ST	\$453.18
206-590-013	SFR	420 RIOJA CT	\$453.18	206-590-065	SFR	1802 RIOJA ST	\$453.18
206-590-014	SFR	414 RIOJA CT	\$453.18	206-590-066	SFR	1801 RIOJA ST	\$453.18
206-590-015	SFR	408 RIOJA CT	\$453.18	206-590-067	SFR	1807 RIOJA ST	\$453.18

Assessor's Parcel Number	Classification	Property Address	FY19-20 Service Charge	Assessor's Parcel Number	Classification	Property Address	FY19-20 Service Charge
206-590-068	SFR	1813 RIOJA ST	\$453.18	206-600-030	SFR	2036 COLMAR ST	\$453.18
206-590-069	SFR	1819 RIOJA ST	\$453.18	206-600-031	SFR	2030 COLMAR ST	\$453.18
206-590-070	SFR	1825 RIOJA ST	\$453.18	206-600-032	SFR	2024 COLMAR ST	\$453.18
206-590-071	SFR	1831 RIOJA ST	\$453.18	206-600-033	SFR	2018 COLMAR ST	\$453.18
206-590-072	SFR	1837 RIOJA ST	\$453.18	206-600-034	SFR	2012 COLMAR ST	\$453.18
206-590-073	SFR	1843 RIOJA ST	\$453.18	206-600-035	SFR	2006 COLMAR ST	\$453.18
206-590-074	SFR	1849 RIOJA ST	\$453.18	206-600-036	SFR	2000 COLMAR ST	\$453.18
206-590-075	SFR	1855 RIOJA ST	\$453.18	206-600-037	SFR	2001 COLMAR ST	\$453.18
206-590-076	SFR	1767 COTTSWALD ST	\$453.18	206-600-038	SFR	2009 COLMAR ST	\$453.18
206-590-077	SFR	1775 COTTSWALD ST	\$453.18	206-600-039	SFR	2017 COLMAR ST	\$453.18
206-590-078	SFR	1783 COTTSWALD ST	\$453.18	206-600-040	SFR	2025 COLMAR ST	\$453.18
206-590-079	SFR	1423 MENTON ST	\$453.18	206-600-041	SFR	2033 COLMAR ST	\$453.18
206-590-080	SFR	1429 MENTON ST	\$453.18	206-600-042	SFR	2041 COLMAR ST	\$453.18
206-590-081	SFR	1976 MANTOVA ST	\$453.18	206-600-043	SFR	2128 CARMENERE ST	\$453.18
206-590-082	SFR	1968 MANTOVA ST	\$453.18	206-600-044	SFR	2134 CARMENERE ST	\$453.18
206-590-083	SFR	1960 MANTOVA ST	\$453.18	206-600-045	SFR	2224 GENOA ST	\$453.18
206-590-084	SFR	1952 MANTOVA ST	\$453.18	206-600-046	SFR	2220 GENOA ST	\$453.18
206-590-085	SFR	1944 MANTOVA ST	\$453.18	206-600-047	SFR	2216 GENOA ST	\$453.18
206-590-086	SFR	1936 MANTOVA ST	\$453.18	206-600-048	SFR	2212 GENOA ST	\$453.18
206-590-087	SFR	1928 MANTOVA ST	\$453.18	206-600-049	SFR	2210 GENOA ST	\$453.18
206-590-088	SFR	1920 MANTOVA ST	\$453.18	206-600-050	SFR	2208 GENOA ST	\$453.18
206-590-089	SFR	1912 MANTOVA ST	\$453.18	206-600-051	SFR	2200 GENOA ST	\$453.18
206-590-090	SFR	1904 MANTOVA ST	\$453.18	206-600-052	SFR	2151 CARMENERE ST	\$453.18
206-600-001	SFR	536 MANTOVA CT	\$453.18	206-600-053	SFR	2145 CARMENERE ST	\$453.18
206-600-002	SFR	528 MANTOVA CT	\$453.18	206-600-054	SFR	2139 CARMENERE ST	\$453.18
206-600-003	SFR	520 MANTOVA CT	\$453.18	206-600-055	SFR	2133 CARMENERE ST	\$453.18
206-600-004	SFR	512 MANTOVA CT	\$453.18	206-600-056	SFR	2127 CARMENERE ST	\$453.18
206-600-005	SFR	504 MANTOVA CT	\$453.18	206-600-057	SFR	2121 CARMENERE ST	\$453.18
206-600-006	SFR	605 COLMAR CT	\$453.18	206-600-058	SFR	2115 CARMENERE ST	\$453.18
206-600-007	SFR	611 COLMAR CT	\$453.18	206-600-059	SFR	2109 CARMENERE ST	\$453.18
206-600-008	SFR	617 COLMAR CT	\$453.18	206-600-060	SFR	2103 CARMENERE ST	\$453.18
206-600-009	SFR	623 COLMAR CT	\$453.18	206-600-061	SFR	1435 MENTON ST	\$453.18
206-600-010	SFR	629 COLMAR CT	\$453.18	206-600-062	SFR	1441 MENTON ST	\$453.18
206-600-011	SFR	624 COLMAR CT	\$453.18	206-600-063	SFR	1447 MENTON ST	\$453.18
206-600-012	SFR	618 COLMAR CT	\$453.18	206-600-064	SFR	1453 MENTON ST	\$453.18
206-600-013	SFR	612 COLMAR CT	\$453.18	206-600-065	SFR	1459 MENTON ST	\$453.18
206-600-014	SFR	606 COLMAR CT	\$453.18	206-600-066	SFR	1465 MENTON ST	\$453.18
206-600-015	SFR	600 COLMAR CT	\$453.18	206-600-067	SFR	1471 MENTON ST	\$453.18
206-600-016	SFR	703 GENOA CT	\$453.18	206-600-068	SFR	1477 MENTON ST	\$453.18
206-600-017	SFR	711 GENOA CT	\$453.18	206-600-069	SFR	1483 MENTON ST	\$453.18
206-600-018	SFR	719 GENOA CT	\$453.18	206-600-070	SFR	1489 MENTON ST	\$453.18
206-600-019	SFR	727 GENOA CT	\$453.18	206-600-071	SFR	1495 MENTON ST	\$453.18
206-600-020	SFR	735 GENOA CT	\$453.18	206-610-001	SFR	1632 COLCHESTER ST	\$453.18
206-600-021	SFR	1903 MANTOVA ST	\$453.18	206-610-002	SFR	1626 COLCHESTER ST	\$453.18
206-600-022	SFR	1911 MANTOVA ST	\$453.18	206-610-003	SFR	1620 COLCHESTER ST	\$453.18
206-600-023	SFR	1919 MANTOVA ST	\$453.18	206-610-004	SFR	1614 COLCHESTER ST	\$453.18
206-600-024	SFR	1927 MANTOVA ST	\$453.18	206-610-005	SFR	1608 COLCHESTER ST	\$453.18
206-600-025	SFR	1935 MANTOVA ST	\$453.18	206-610-006	SFR	1602 COLCHESTER ST	\$453.18
206-600-026	SFR	1943 MANTOVA ST	\$453.18	206-610-007	SFR	1596 COLCHESTER ST	\$453.18
206-600-027	SFR	1951 MANTOVA ST	\$453.18	206-610-008	SFR	1590 COLCHESTER ST	\$453.18
206-600-028	SFR	1959 MANTOVA ST	\$453.18	206-610-009	SFR	1584 COLCHESTER ST	\$453.18
206-600-029	SFR	2042 COLMAR ST	\$453.18	206-610-010	SFR	1578 COLCHESTER ST	\$453.18

Assessor's Parcel Number	Classification	Property Address	FY19-20 Service Charge	Assessor's Parcel Number	Classification	Property Address	FY19-20 Service Charge
206-610-011	SFR	1572 COLCHESTER ST	\$453.18	206-620-025	SFR	2219 GENOA ST	\$453.18
206-610-012	SFR	1566 COLCHESTER ST	\$453.18	206-620-026	SFR	2225 GENOA ST	\$453.18
206-610-013	SFR	1560 COLCHESTER ST	\$453.18	206-620-027	SFR	2231 GENOA ST	\$453.18
206-610-014	SFR	1554 COLCHESTER ST	\$453.18	206-620-028	SFR	2237 GENOA ST	\$453.18
206-610-015	SFR	1548 COLCHESTER ST	\$453.18	206-620-029	SFR	2243 GENOA ST	\$453.18
206-610-016	SFR	1542 COLCHESTER ST	\$453.18	206-620-030	SFR	2249 GENOA ST	\$453.18
206-610-017	SFR	1536 COLCHESTER ST	\$453.18	206-620-031	SFR	2255 GENOA ST	\$453.18
206-610-018	SFR	1530 COLCHESTER ST	\$453.18	206-620-032	SFR	2261 GENOA ST	\$453.18
206-610-019	SFR	1432 MENTON ST	\$453.18	206-620-033	SFR	2267 GENOA ST	\$453.18
206-610-020	SFR	1438 MENTON ST	\$453.18	206-620-034	SFR	2273 GENOA ST	\$453.18
206-610-021	SFR	1444 MENTON ST	\$453.18	206-620-035	SFR	2279 GENOA ST	\$453.18
206-610-022	SFR	1450 MENTON ST	\$453.18	206-620-036	SFR	1659 COLCHESTER ST	\$453.18
206-610-023	SFR	1456 MENTON ST	\$453.18	206-620-037	SFR	103 RIMINI CT	\$453.18
206-610-024	SFR	1462 MENTON ST	\$453.18	206-620-038	SFR	111 RIMINI CT	\$453.18
206-610-025	SFR	1468 MENTON ST	\$453.18	206-620-039	SFR	119 RIMINI CT	\$453.18
206-610-026	SFR	1474 MENTON ST	\$453.18	206-620-040	SFR	127 RIMINI CT	\$453.18
206-610-027	SFR	1480 MENTON ST	\$453.18	206-620-041	SFR	132 RIMINI CT	\$453.18
206-610-028	SFR	1486 MENTON ST	\$453.18	206-620-042	SFR	124 RIMINI CT	\$453.18
206-610-029	SFR	1492 MENTON ST	\$453.18	206-620-043	SFR	116 RIMINI CT	\$453.18
206-610-030	SFR	1498 MENTON ST	\$453.18	206-620-044	SFR	108 RIMINI CT	\$453.18
206-610-031	SFR	2262 GENOA ST	\$453.18	206-620-045	SFR	100 RIMINI CT	\$453.18
206-610-032	SFR	2268 GENOA ST	\$453.18	206-620-046	SFR	1264 MONTEROSSO ST	\$453.18
206-610-033	SFR	2274 GENOA ST	\$453.18	206-620-047	SFR	1258 MONTEROSSO ST	\$453.18
206-610-034	SFR	2280 GENOA ST	\$453.18	206-620-048	SFR	1252 MONTEROSSO ST	\$453.18
206-610-035	SFR	2286 GENOA ST	\$453.18	206-620-049	SFR	1246 MONTEROSSO ST	\$453.18
206-610-036	SFR	1617 COLCHESTER ST	\$453.18	206-620-050	SFR	903 TREBBIANO CT	\$453.18
206-610-037	SFR	1609 COLCHESTER ST	\$453.18	206-620-051	SFR	909 TREBBIANO CT	\$453.18
206-610-038	SFR	1601 COLCHESTER ST	\$453.18	206-620-052	SFR	915 TREBBIANO CT	\$453.18
206-610-039	SFR	1593 COLCHESTER ST	\$453.18	206-620-053	SFR	921 TREBBIANO CT	\$453.18
206-620-001	SFR	734 GENOA CT	\$453.18	206-620-054	SFR	912 TREBBIANO CT	\$453.18
206-620-002	SFR	726 GENOA CT	\$453.18	206-620-055	SFR	906 TREBBIANO CT	\$453.18
206-620-003	SFR	718 GENOA CT	\$453.18	206-620-056	SFR	900 TREBBIANO CT	\$453.18
206-620-004	SFR	710 GENOA CT	\$453.18	206-620-058	SFR	1289 MONTEROSSO CT	\$453.18
206-620-005	SFR	702 GENOA CT	\$453.18	206-630-001	SFR	1305 MONTEROSSO ST	\$453.18
206-620-006	SFR	801 MALDON CT	\$453.18	206-630-002	SFR	1311 MONTEROSSO ST	\$453.18
206-620-007	SFR	809 MALDON CT	\$453.18	206-630-003	SFR	1317 MONTEROSSO ST	\$453.18
206-620-008	SFR	817 MALDON CT	\$453.18	206-630-004	SFR	1323 MONTEROSSO ST	\$453.18
206-620-009	SFR	825 MALDON CT	\$453.18	206-630-005	SFR	1329 MONTEROSSO ST	\$453.18
206-620-010	SFR	833 MALDON CT	\$453.18	206-630-006	SFR	1335 MONTEROSSO ST	\$453.18
206-620-011	SFR	828 MALDON CT	\$453.18	206-630-007	SFR	2334 GENOA ST	\$453.18
206-620-012	SFR	820 MALDON CT	\$453.18	206-630-008	SFR	2328 GENOA ST	\$453.18
206-620-013	SFR	812 MALDON CT	\$453.18	206-630-009	SFR	2322 GENOA ST	\$453.18
206-620-014	SFR	804 MALDON CT	\$453.18	206-630-010	SFR	2316 GENOA ST	\$453.18
206-620-015	SFR	1251 MONTEROSSO ST	\$453.18	206-630-011	SFR	2310 GENOA ST	\$453.18
206-620-016	SFR	1257 MONTEROSSO ST	\$453.18	206-630-012	SFR	2304 GENOA ST	\$453.18
206-620-017	SFR	1263 MONTEROSSO ST	\$453.18	206-630-013	SFR	424 MARSANNE CT	\$453.18
206-620-018	SFR	1269 MONTEROSSO ST	\$453.18	206-630-014	SFR	412 MARSANNE CT	\$453.18
206-620-019	SFR	1275 MONTEROSSO ST	\$453.18	206-630-015	SFR	400 MARSANNE CT	\$453.18
206-620-020	SFR	1281 MONTEROSSO ST	\$453.18	206-630-016	SFR	1692 COLCHESTER ST	\$453.18
206-620-022	SFR	2201 GENOA ST	\$453.18	206-630-017	SFR	1686 COLCHESTER ST	\$453.18
206-620-023	SFR	2209 GENOA ST	\$453.18	206-630-018	SFR	1680 COLCHESTER ST	\$453.18
206-620-024	SFR	2213 GENOA ST	\$453.18	206-630-019	SFR	1674 COLCHESTER ST	\$453.18



Assessor's Parcel Number	Classification	Property Address	FY19-20 Service Charge	Assessor's Parcel Number	Classification	Property Address	FY19-20 Service Charge
206-630-020	SFR	1668 COLCHESTER ST	\$453.18	206-640-020	SFR	2346 GENOA ST	\$453.18
206-630-021	SFR	1662 COLCHESTER ST	\$453.18	206-640-021	SFR	2340 GENOA ST	\$453.18
206-630-022	SFR	1656 COLCHESTER ST	\$453.18	206-640-022	SFR	2501 MONTREUX ST	\$453.18
206-630-023	SFR	1650 COLCHESTER ST	\$453.18	206-640-023	SFR	2509 MONTREUX ST	\$453.18
206-630-024	SFR	1644 COLCHESTER ST	\$453.18	206-640-024	SFR	2517 MONTREUX ST	\$453.18
206-630-025	SFR	2466 MARSANNE ST	\$453.18	206-640-025	SFR	2525 MONTREUX ST	\$453.18
206-630-026	SFR	2458 MARSANNE ST	\$453.18	206-640-026	SFR	2533 MONTREUX ST	\$453.18
206-630-027	SFR	2450 MARSANNE ST	\$453.18	206-640-027	SFR	2541 MONTREUX ST	\$453.18
206-630-028	SFR	2442 MARSANNE ST	\$453.18	206-640-028	SFR	2549 MONTREUX ST	\$453.18
206-630-029	SFR	2434 MARSANNE ST	\$453.18	206-640-029	SFR	1398 MONTEROSSO ST	\$453.18
206-630-030	SFR	2426 MARSANNE ST	\$453.18	206-640-030	SFR	1392 MONTEROSSO ST	\$453.18
206-630-031	SFR	2418 MARSANNE ST	\$453.18	206-640-031	SFR	1386 MONTEROSSO ST	\$453.18
206-630-032	SFR	2410 MARSANNE ST	\$453.18	206-640-032	SFR	1380 MONTEROSSO ST	\$453.18
206-630-033	SFR	2402 MARSANNE ST	\$453.18	206-640-033	SFR	1374 MONTEROSSO ST	\$453.18
206-630-034	SFR	2403 MARSANNE ST	\$453.18	206-640-034	SFR	1368 MONTEROSSO ST	\$453.18
206-630-035	SFR	2411 MARSANNE ST	\$453.18	206-640-035	SFR	326 LA SPEZIA CT	\$453.18
206-630-036	SFR	2419 MARSANNE ST	\$453.18	206-660-001	SFR	2186 LUSITANO ST	\$453.18
206-630-037	SFR	2427 MARSANNE ST	\$453.18	206-660-002	SFR	2178 LUSITANO ST	\$453.18
206-630-038	SFR	2435 MARSANNE ST	\$453.18	206-660-003	SFR	2170 LUSITANO ST	\$453.18
206-630-039	SFR	2443 MARSANNE ST	\$453.18	206-660-004	SFR	2162 LUSITANO ST	\$453.18
206-630-040	SFR	2451 MARSANNE ST	\$453.18	206-660-005	SFR	2154 LUSITANO ST	\$453.18
206-630-041	SFR	2459 MARSANNE ST	\$453.18	206-660-006	SFR	2146 LUSITANO ST	\$453.18
206-630-042	SFR	2467 MARSANNE ST	\$453.18	206-660-007	SFR	2138 LUSITANO ST	\$453.18
206-630-043	SFR	2311 GENOA ST	\$453.18	206-660-008	SFR	2130 LUSITANO ST	\$453.18
206-630-044	SFR	2548 MONTREUX ST	\$453.18	206-660-009	SFR	2122 LUSITANO ST	\$453.18
206-630-045	SFR	2542 MONTREUX ST	\$453.18	206-660-010	SFR	2114 LUSITANO ST	\$453.18
206-630-046	SFR	2536 MONTREUX ST	\$453.18	206-660-011	SFR	3484 CASHMERE ST	\$453.18
206-630-047	SFR	2530 MONTREUX ST	\$453.18	206-660-012	SFR	3480 CASHMERE ST	\$453.18
206-630-048	SFR	2524 MONTREUX ST	\$453.18	206-660-013	SFR	3476 CASHMERE ST	\$453.18
206-630-049	SFR	2518 MONTREUX ST	\$453.18	206-660-014	SFR	3472 CASHMERE ST	\$453.18
206-630-050	SFR	2512 MONTREUX ST	\$453.18	206-660-015	SFR	3468 CASHMERE ST	\$453.18
206-630-051	SFR	2506 MONTREUX ST	\$453.18	206-660-016	SFR	3464 CASHMERE ST	\$453.18
206-630-052	SFR	2500 MONTREUX ST	\$453.18	206-660-017	SFR	3460 CASHMERE ST	\$453.18
206-640-001	SFR	1341 MONTEROSSO ST	\$453.18	206-660-018	SFR	3456 CASHMERE ST	\$453.18
206-640-002	SFR	1347 MONTEROSSO ST	\$453.18	206-660-019	SFR	3452 CASHMERE ST	\$453.18
206-640-003	SFR	1353 MONTEROSSO ST	\$453.18	206-660-020	SFR	3448 CASHMERE ST	\$453.18
206-640-004	SFR	1359 MONTEROSSO ST	\$453.18	206-660-021	SFR	3451 CASHMERE ST	\$453.18
206-640-005	SFR	1365 MONTEROSSO ST	\$453.18	206-660-022	SFR	3457 CASHMERE ST	\$453.18
206-640-006	SFR	205 MONTEROSSO CT	\$453.18	206-660-023	SFR	3461 CASHMERE ST	\$453.18
206-640-007	SFR	211 MONTEROSSO CT	\$453.18	206-660-024	SFR	3467 CASHMERE ST	\$453.18
206-640-008	SFR	217 MONTEROSSO CT	\$453.18	206-660-025	SFR	3473 CASHMERE ST	\$453.18
206-640-009	SFR	212 MONTEROSSO CT	\$453.18	206-660-026	SFR	3479 CASHMERE ST	\$453.18
206-640-010	SFR	206 MONTEROSSO CT	\$453.18	206-660-027	SFR	3485 CASHMERE ST	\$453.18
206-640-011	SFR	200 MONTEROSSO CT	\$453.18	206-660-028	SFR	3491 CASHMERE ST	\$453.18
206-640-012	SFR	301 LA SPEZIA CT	\$453.18	206-660-029	SFR	2090 LUSITANO ST	\$453.18
206-640-013	SFR	309 LA SPEZIA CT	\$453.18	206-660-030	SFR	2082 LUSITANO ST	\$453.18
206-640-014	SFR	317 LA SPEZIA CT	\$453.18	206-660-031	SFR	2074 LUSITANO ST	\$453.18
206-640-015	SFR	318 LA SPEZIA CT	\$453.18	206-660-032	SFR	2066 LUSITANO ST	\$453.18
206-640-016	SFR	310 LA SPEZIA CT	\$453.18	206-660-033	SFR	2058 LUSITANO ST	\$453.18
206-640-017	SFR	302 LA SPEZIA CT	\$453.18	206-660-034	SFR	2050 LUSITANO ST	\$453.18
206-640-018	SFR	2358 GENOA ST	\$453.18	206-660-035	SFR	2042 LUSITANO ST	\$453.18
206-640-019	SFR	2352 GENOA ST	\$453.18	206-660-036	SFR	109 ANGORA CT	\$453.18

Assessor's Parcel Number	Classification	Property Address	FY19-20 Service Charge	Assessor's Parcel Number	Classification	Property Address	FY19-20 Service Charge
206-660-037	SFR	117 ANGORA CT	\$453.18	206-670-039	SFR	422 PELHAM CT	\$453.18
206-660-038	SFR	125 ANGORA CT	\$453.18	206-670-040	SFR	416 PELHAM CT	\$453.18
206-660-039	SFR	133 ANGORA CT	\$453.18	206-670-041	SFR	3172 MARTINGALE DR	\$453.18
206-660-040	SFR	141 ANGORA CT	\$453.18	206-670-042	SFR	3164 MARTINGALE DR	\$453.18
206-660-041	SFR	145 ANGORA CT	\$453.18	206-670-043	SFR	301 FRIESIAN CT	\$453.18
206-660-042	SFR	157 ANGORA CT	\$453.18	206-670-044	SFR	309 FRIESIAN CT	\$453.18
206-660-043	SFR	156 ANGORA CT	\$453.18	206-670-045	SFR	317 FRIESIAN CT	\$453.18
206-660-044	SFR	148 ANGORA CT	\$453.18	206-670-046	SFR	320 FRIESIAN CT	\$453.18
206-660-045	SFR	140 ANGORA CT	\$453.18	206-670-047	SFR	312 FRIESIAN CT	\$453.18
206-660-046	SFR	132 ANGORA CT	\$453.18	206-670-048	SFR	3116 MARTINGALE DR	\$453.18
206-660-047	SFR	124 ANGORA CT	\$453.18	206-670-049	SFR	3108 MARTINGALE DR	\$453.18
206-660-048	SFR	116 ANGORA CT	\$453.18	206-670-050	SFR	3100 MARTINGALE DR	\$453.18
206-660-049	SFR	108 ANGORA CT	\$453.18	206-680-001	SFR	3444 CASHMERE ST	\$453.18
206-660-050	SFR	100 ANGORA CT	\$453.18	206-680-002	SFR	3440 CASHMERE ST	\$453.18
206-670-001	SFR	3101 MARTINGALE DR	\$453.18	206-680-003	SFR	3436 CASHMERE ST	\$453.18
206-670-002	SFR	3107 MARTINGALE DR	\$453.18	206-680-004	SFR	3432 CASHMERE ST	\$453.18
206-670-003	SFR	3113 MARTINGALE DR	\$453.18	206-680-005	SFR	3428 CASHMERE ST	\$453.18
206-670-004	SFR	3119 MARTINGALE DR	\$453.18	206-680-006	SFR	3424 CASHMERE ST	\$453.18
206-670-005	SFR	3125 MARTINGALE DR	\$453.18	206-680-007	SFR	3420 CASHMERE ST	\$453.18
206-670-006	SFR	3131 MARTINGALE DR	\$453.18	206-680-008	SFR	3416 CASHMERE ST	\$453.18
206-670-007	SFR	3137 MARTINGALE DR	\$453.18	206-680-009	SFR	3412 CASHMERE ST	\$453.18
206-670-008	SFR	3143 MARTINGALE DR	\$453.18	206-680-010	SFR	3408 CASHMERE ST	\$453.18
206-670-009	SFR	3149 MARTINGALE DR	\$453.18	206-680-011	SFR	3404 CASHMERE ST	\$453.18
206-670-010	SFR	3155 MARTINGALE DR	\$453.18	206-680-012	SFR	3400 CASHMERE ST	\$453.18
206-670-011	SFR	3161 MARTINGALE DR	\$453.18	206-680-013	SFR	3401 CASHMERE ST	\$453.18
206-670-012	SFR	3167 MARTINGALE DR	\$453.18	206-680-014	SFR	3407 CASHMERE ST	\$453.18
206-670-013	SFR	3173 MARTINGALE DR	\$453.18	206-680-015	SFR	3415 CASHMERE ST	\$453.18
206-670-014	SFR	3179 MARTINGALE DR	\$453.18	206-680-016	SFR	3421 CASHMERE ST	\$453.18
206-670-015	SFR	3185 MARTINGALE DR	\$453.18	206-680-017	SFR	3427 CASHMERE ST	\$453.18
206-670-016	SFR	3191 MARTINGALE DR	\$453.18	206-680-018	SFR	3433 CASHMERE ST	\$453.18
206-670-017	SFR	601 MARTINGALE CT	\$453.18	206-680-019	SFR	3439 CASHMERE ST	\$453.18
206-670-018	SFR	609 MARTINGALE CT	\$453.18	206-680-020	SFR	3445 CASHMERE ST	\$453.18
206-670-019	SFR	617 MARTINGALE CT	\$453.18	206-700-001	TWNHM	300 KARELIAN ST	\$362.54
206-670-020	SFR	625 MARTINGALE CT	\$453.18	206-700-002	TWNHM	304 KARELIAN ST	\$362.54
206-670-021	SFR	633 MARTINGALE CT	\$453.18	206-700-003	TWNHM	308 KARELIAN ST	\$362.54
206-670-022	SFR	641 MARTINGALE CT	\$453.18	206-700-004	TWNHM	318 KARELIAN ST	\$362.54
206-670-023	SFR	649 MARTINGALE CT	\$453.18	206-700-005	TWNHM	322 KARELIAN ST	\$362.54
206-670-024	SFR	652 MARTINGALE CT	\$453.18	206-700-006	TWNHM	326 KARELIAN ST	\$362.54
206-670-025	SFR	644 MARTINGALE CT	\$453.18	206-700-007	TWNHM	336 KARELIAN ST	\$362.54
206-670-026	SFR	636 MARTINGALE CT	\$453.18	206-700-008	TWNHM	340 KARELIAN ST	\$362.54
206-670-027	SFR	628 MARTINGALE CT	\$453.18	206-700-009	TWNHM	344 KARELIAN ST	\$362.54
206-670-028	SFR	620 MARTINGALE CT	\$453.18	206-700-010	TWNHM	348 KARELIAN ST	\$362.54
206-670-029	SFR	612 MARTINGALE CT	\$453.18	206-700-011	TWNHM	358 KARELIAN ST	\$362.54
206-670-030	SFR	505 PREAKNESS CT	\$453.18	206-700-012	TWNHM	362 KARELIAN ST	\$362.54
206-670-031	SFR	515 PREAKNESS CT	\$453.18	206-700-013	TWNHM	366 KARELIAN ST	\$362.54
206-670-032	SFR	526 PREAKNESS CT	\$453.18	206-700-014	TWNHM	370 KARELIAN ST	\$362.54
206-670-033	SFR	518 PREAKNESS CT	\$453.18	206-700-015	TWNHM	380 KARELIAN ST	\$362.54
206-670-034	SFR	510 PREAKNESS CT	\$453.18	206-700-016	TWNHM	384 KARELIAN ST	\$362.54
206-670-035	SFR	502 PREAKNESS CT	\$453.18	206-700-017	TWNHM	388 KARELIAN ST	\$362.54
206-670-036	SFR	403 PELHAM CT	\$453.18	206-700-018	TWNHM	392 KARELIAN ST	\$362.54
206-670-037	SFR	411 PELHAM CT	\$453.18	206-700-019	TWNHM	400 KARELIAN ST	\$362.54
206-670-038	SFR	419 PELHAM CT	\$453.18	206-700-020	TWNHM	404 KARELIAN ST	\$362.54

Assessor's Parcel Number	Classification	Property Address	FY19-20 Service Charge	Assessor's Parcel Number	Classification	Property Address	FY19-20 Service Charge
206-700-021	TWNHM	408 KARELIAN ST	\$362.54	206-700-073	TWNHM	212 CHANNI LOOP	\$362.54
206-700-022	TWNHM	420 KARELIAN ST	\$362.54	206-700-074	TWNHM	208 CHANNI LOOP	\$362.54
206-700-023	TWNHM	416 KARELIAN ST	\$362.54	206-700-075	TWNHM	204 CHANNI LOOP	\$362.54
206-700-024	TWNHM	412 KARELIAN ST	\$362.54	206-700-076	TWNHM	200 CHANNI LOOP	\$362.54
206-700-025	TWNHM	430 KARELIAN ST	\$362.54	206-700-077	TWNHM	11 CHANNI CT	\$362.54
206-700-026	TWNHM	434 KARELIAN ST	\$362.54	206-700-078	TWNHM	15 CHANNI CT	\$362.54
206-700-027	TWNHM	438 KARELIAN ST	\$362.54	206-700-079	TWNHM	19 CHANNI CT	\$362.54
206-700-028	TWNHM	450 KARELIAN ST	\$362.54	206-700-080	TWNHM	23 CHANNI CT	\$362.54
206-700-029	TWNHM	446 KARELIAN ST	\$362.54	206-700-081	TWNHM	33 CHANNI CT	\$362.54
206-700-030	TWNHM	442 KARELIAN ST	\$362.54	206-700-082	TWNHM	37 CHANNI CT	\$362.54
206-700-031	TWNHM	435 KARELIAN ST	\$362.54	206-700-083	TWNHM	41 CHANNI CT	\$362.54
206-700-032	TWNHM	431 KARELIAN ST	\$362.54	206-700-084	TWNHM	45 CHANNI CT	\$362.54
206-700-033	TWNHM	427 KARELIAN ST	\$362.54	206-700-085	TWNHM	38 CHANNI CT	\$362.54
206-700-034	TWNHM	417 KARELIAN ST	\$362.54	206-700-086	TWNHM	34 CHANNI CT	\$362.54
206-700-035	TWNHM	413 KARELIAN ST	\$362.54	206-700-087	TWNHM	30 CHANNI CT	\$362.54
206-700-036	TWNHM	409 KARELIAN ST	\$362.54	206-700-088	TWNHM	26 CHANNI CT	\$362.54
206-700-037	TWNHM	399 KARELIAN ST	\$362.54	206-700-089	TWNHM	22 CHANNI CT	\$362.54
206-700-038	TWNHM	395 KARELIAN ST	\$362.54	206-700-090	TWNHM	18 CHANNI CT	\$362.54
206-700-039	TWNHM	391 KARELIAN ST	\$362.54	206-700-091	TWNHM	14 CHANNI CT	\$362.54
206-700-040	TWNHM	381 KARELIAN ST	\$362.54	206-700-092	TWNHM	10 CHANNI CT	\$362.54
206-700-041	TWNHM	377 KARELIAN ST	\$362.54	206-700-093	TWNHM	192 CHANNI CT	\$362.54
206-700-042	TWNHM	373 KARELIAN ST	\$362.54	206-700-094	TWNHM	188 CHANNI LOOP	\$362.54
206-700-043	TWNHM	369 KARELIAN ST	\$362.54	206-700-095	TWNHM	184 CHANNI LOOP	\$362.54
206-700-044	TWNHM	359 KARELIAN ST	\$362.54	206-700-096	TWNHM	180 CHANNI LOOP	\$362.54
206-700-045	TWNHM	355 KARELIAN ST	\$362.54	206-700-097	TWNHM	170 CHANNI LOOP	\$362.54
206-700-046	TWNHM	351 KARELIAN ST	\$362.54	206-700-098	TWNHM	166 CHANNI LOOP	\$362.54
206-700-047	TWNHM	347 KARELIAN ST	\$362.54	206-700-099	TWNHM	162 CHANNI LOOP	\$362.54
206-700-048	TWNHM	337 KARELIAN ST	\$362.54	206-700-100	TWNHM	158 CHANNI LOOP	\$362.54
206-700-049	TWNHM	333 KARELIAN ST	\$362.54	206-700-101	TWNHM	148 CHANNI LOOP	\$362.54
206-700-050	TWNHM	329 KARELIAN ST	\$362.54	206-700-102	TWNHM	144 CHANNI LOOP	\$362.54
206-700-051	TWNHM	325 KARELIAN ST	\$362.54	206-700-103	TWNHM	140 CHANNI LOOP	\$362.54
206-700-052	TWNHM	315 KARELIAN ST	\$362.54	206-700-104	TWNHM	136 CHANNI LOOP	\$362.54
206-700-053	TWNHM	311 KARELIAN ST	\$362.54	206-700-105	TWNHM	126 CHANNI LOOP	\$362.54
206-700-054	TWNHM	307 KARELIAN ST	\$362.54	206-700-106	TWNHM	122 CHANNI LOOP	\$362.54
206-700-055	TWNHM	303 KARELIAN ST	\$362.54	206-700-107	TWNHM	118 CHANNI LOOP	\$362.54
206-700-056	TWNHM	104 CHANNI LOOP	\$362.54	206-700-108	TWNHM	114 CHANNI LOOP	\$362.54
206-700-057	TWNHM	100 CHANNI LOOP	\$362.54	206-700-109	TWNHM	299 CHANNI LOOP	\$362.54
206-700-058	TWNHM	296 CHANNI LOOP	\$362.54	206-700-110	TWNHM	295 CHANNI LOOP	\$362.54
206-700-059	TWNHM	292 CHANNI LOOP	\$362.54	206-700-111	TWNHM	291 CHANNI LOOP	\$362.54
206-700-060	TWNHM	288 CHANNI LOOP	\$362.54	206-700-112	TWNHM	275 CHANNI LOOP	\$362.54
206-700-061	TWNHM	278 CHANNI LOOP	\$362.54	206-700-113	TWNHM	279 CHANNI LOOP	\$362.54
206-700-062	TWNHM	274 CHANNI LOOP	\$362.54	206-700-114	TWNHM	283 CHANNI LOOP	\$362.54
206-700-063	TWNHM	270 CHANNI LOOP	\$362.54	206-700-115	TWNHM	287 CHANNI LOOP	\$362.54
206-700-064	TWNHM	266 CHANNI LOOP	\$362.54	206-700-116	TWNHM	253 CHANNI LOOP	\$362.54
206-700-065	TWNHM	256 CHANNI LOOP	\$362.54	206-700-117	TWNHM	249 CHANNI LOOP	\$362.54
206-700-066	TWNHM	252 CHANNI LOOP	\$362.54	206-700-118	TWNHM	245 CHANNI LOOP	\$362.54
206-700-067	TWNHM	248 CHANNI LOOP	\$362.54	206-700-119	TWNHM	241 CHANNI LOOP	\$362.54
206-700-068	TWNHM	244 CHANNI LOOP	\$362.54	206-700-120	TWNHM	231 CHANNI LOOP	\$362.54
206-700-069	TWNHM	234 CHANNI LOOP	\$362.54	206-700-121	TWNHM	227 CHANNI LOOP	\$362.54
206-700-070	TWNHM	230 CHANNI LOOP	\$362.54	206-700-122	TWNHM	223 CHANNI LOOP	\$362.54
206-700-071	TWNHM	226 CHANNI LOOP	\$362.54	206-700-123	TWNHM	219 CHANNI LOOP	\$362.54
206-700-072	TWNHM	222 CHANNI LOOP	\$362.54	206-700-124	TWNHM	157 CHANNI LOOP	\$362.54

Assessor's Parcel Number	Classification	Property Address	FY19-20 Service Charge	Assessor's Parcel Number	Classification	Property Address	FY19-20 Service Charge
206-700-125	TWNHM	153 CHANNI LOOP	\$362.54	206-710-050	SFR	3803 WELSHLAND ST	\$453.18
206-700-126	TWNHM	149 CHANNI LOOP	\$362.54	206-710-051	SFR	3815 WELSHLAND ST	\$453.18
206-700-127	TWNHM	145 CHANNI LOOP	\$362.54	206-710-052	SFR	3827 WELSHLAND ST	\$453.18
206-710-001	SFR	3001 GRIFFON ST E	\$453.18	206-710-053	SFR	3839 WELSHLAND ST	\$453.18
206-710-002	SFR	3007 GRIFFON ST E	\$453.18	206-710-054	SFR	3851 WELSHLAND ST	\$453.18
206-710-003	SFR	3011 GRIFFON ST E	\$453.18	206-710-055	SFR	3030 GRIFFON ST E	\$453.18
206-710-004	SFR	3017 GRIFFON ST E	\$453.18	206-710-056	SFR	3024 GRIFFON ST E	\$453.18
206-710-005	SFR	3023 GRIFFON ST E	\$453.18	206-710-057	SFR	3018 GRIFFON ST E	\$453.18
206-710-006	SFR	3029 GRIFFON ST E	\$453.18	206-710-058	SFR	3012 GRIFFON ST E	\$453.18
206-710-007	SFR	3035 GRIFFON ST E	\$453.18	206-710-059	SFR	3006 GRIFFON ST E	\$453.18
206-710-008	SFR	3293 GRIFFON ST W	\$453.18	206-710-060	SFR	3000 GRIFFON ST E	\$453.18
206-710-009	SFR	3301 GRIFFON ST W	\$453.18	206-720-001	SFR	3039 GRIFFON ST E	\$453.18
206-710-010	SFR	3309 GRIFFON ST W	\$453.18	206-720-002	SFR	3045 GRIFFON ST E	\$453.18
206-710-011	SFR	3317 GRIFFON ST W	\$453.18	206-720-003	SFR	3051 GRIFFON ST E	\$453.18
206-710-012	SFR	3325 GRIFFON ST W	\$453.18	206-720-004	SFR	3057 GRIFFON ST E	\$453.18
206-710-013	SFR	3333 GRIFFON ST W	\$453.18	206-720-005	SFR	3063 GRIFFON ST E	\$453.18
206-710-014	SFR	801 GRIFFON CT	\$453.18	206-720-006	SFR	3069 GRIFFON ST E	\$453.18
206-710-015	SFR	807 GRIFFON CT	\$453.18	206-720-007	SFR	3075 GRIFFON ST E	\$453.18
206-710-016	SFR	815 GRIFFON CT	\$453.18	206-720-008	SFR	3081 GRIFFON ST E	\$453.18
206-710-017	SFR	821 GRIFFON CT	\$453.18	206-720-009	SFR	3087 GRIFFON ST E	\$453.18
206-710-018	SFR	833 GRIFFON CT	\$453.18	206-720-010	SFR	3093 GRIFFON ST E	\$453.18
206-710-019	SFR	839 GRIFFON CT	\$453.18	206-720-011	SFR	3099 GRIFFON ST E	\$453.18
206-710-020	SFR	845 GRIFFON CT	\$453.18	206-720-012	SFR	3101 GRIFFON ST W	\$453.18
206-710-021	SFR	851 GRIFFON CT	\$453.18	206-720-013	SFR	3109 GRIFFON ST W	\$453.18
206-710-022	SFR	857 GRIFFON CT	\$453.18	206-720-014	SFR	3117 GRIFFON ST W	\$453.18
206-710-023	SFR	848 GRIFFON CT	\$453.18	206-720-015	SFR	3125 GRIFFON ST W	\$453.18
206-710-024	SFR	842 GRIFFON CT	\$453.18	206-720-016	SFR	3133 GRIFFON ST W	\$453.18
206-710-025	SFR	836 GRIFFON CT	\$453.18	206-720-017	SFR	3137 GRIFFON ST W	\$453.18
206-710-026	SFR	830 GRIFFON CT	\$453.18	206-720-018	SFR	3149 GRIFFON ST W	\$453.18
206-710-027	SFR	824 GRIFFON CT	\$453.18	206-720-019	SFR	3157 GRIFFON ST W	\$453.18
206-710-028	SFR	816 GRIFFON CT	\$453.18	206-720-020	SFR	3165 GRIFFON ST W	\$453.18
206-710-029	SFR	800 GRIFFON CT	\$453.18	206-720-021	SFR	3173 GRIFFON ST W	\$453.18
206-710-030	SFR	701 MASTINO CT	\$453.18	206-720-022	SFR	3181 GRIFFON ST W	\$453.18
206-710-031	SFR	709 MASTINO CT	\$453.18	206-720-023	SFR	3189 GRIFFON ST W	\$453.18
206-710-032	SFR	717 MASTINO CT	\$453.18	206-720-024	SFR	3197 GRIFFON ST W	\$453.18
206-710-033	SFR	725 MASTINO CT	\$453.18	206-720-025	SFR	3205 GRIFFON ST W	\$453.18
206-710-034	SFR	733 MASTINO CT	\$453.18	206-720-026	SFR	3213 GRIFFON ST W	\$453.18
206-710-035	SFR	741 MASTINO CT	\$453.18	206-720-027	SFR	3221 GRIFFON ST W	\$453.18
206-710-036	SFR	2224 LUSITANO ST	\$453.18	206-720-028	SFR	3229 GRIFFON ST W	\$453.18
206-710-037	SFR	2216 LUSITANO ST	\$453.18	206-720-029	SFR	3237 GRIFFON ST W	\$453.18
206-710-038	SFR	2208 LUSITANO ST	\$453.18	206-720-030	SFR	3245 GRIFFON ST W	\$453.18
206-710-039	SFR	2200 LUSITANO ST	\$453.18	206-720-031	SFR	3253 GRIFFON ST W	\$453.18
206-710-040	SFR	3318 GRIFFON ST W	\$453.18	206-720-032	SFR	3261 GRIFFON ST W	\$453.18
206-710-041	SFR	3312 GRIFFON ST W	\$453.18	206-720-033	SFR	3269 GRIFFON ST W	\$453.18
206-710-042	SFR	3306 GRIFFON ST W	\$453.18	206-720-034	SFR	3277 GRIFFON ST W	\$453.18
206-710-043	SFR	3300 GRIFFON ST W	\$453.18	206-720-035	SFR	3285 GRIFFON ST W	\$453.18
206-710-044	SFR	3294 GRIFFON ST W	\$453.18	206-720-036	SFR	3288 GRIFFON ST W	\$453.18
206-710-045	SFR	3848 WELSHLAND ST	\$453.18	206-720-037	SFR	3280 GRIFFON ST W	\$453.18
206-710-046	SFR	3836 WELSHLAND ST	\$453.18	206-720-038	SFR	3272 GRIFFON ST W	\$453.18
206-710-047	SFR	3824 WELSHLAND ST	\$453.18	206-720-039	SFR	3264 GRIFFON ST W	\$453.18
206-710-048	SFR	3812 WELSHLAND ST	\$453.18	206-720-040	SFR	3256 GRIFFON ST W	\$453.18
206-710-049	SFR	3800 WELSHLAND ST	\$453.18	206-720-041	SFR	3248 GRIFFON ST W	\$453.18

Assessor's Parcel Number	Classification	Property Address	FY19-20 Service Charge	Assessor's Parcel Number	Classification	Property Address	FY19-20 Service Charge
206-720-042	SFR	3240 GRIFFON ST W	\$453.18	206-730-016	SFR	5071 ENDERBY ST	\$453.18
206-720-043	SFR	901 ARMANT CT	\$453.18	206-730-017	SFR	5077 ENDERBY ST	\$453.18
206-720-044	SFR	909 ARMANT CT	\$453.18	206-730-018	SFR	5083 ENDERBY ST	\$453.18
206-720-045	SFR	917 ARMANT CT	\$453.18	206-730-019	SFR	5089 ENDERBY ST	\$453.18
206-720-046	SFR	925 ARMANT CT	\$453.18	206-730-020	SFR	421 BENGALI CT	\$453.18
206-720-047	SFR	3198 GRIFFON ST W	\$453.18	206-730-021	SFR	427 BENGALI CT	\$453.18
206-720-048	SFR	3172 GRIFFON ST W	\$453.18	206-730-022	SFR	433 BENGALI CT	\$453.18
206-720-049	SFR	3148 GRIFFON ST W	\$453.18	206-730-023	SFR	439 BENGALI CT	\$453.18
206-720-050	SFR	3136 GRIFFON ST W	\$453.18	206-730-024	SFR	445 BENGALI CT	\$453.18
206-720-051	SFR	3124 GRIFFON ST W	\$453.18	206-730-025	SFR	451 BENGALI CT	\$453.18
206-720-052	SFR	3112 GRIFFON ST W	\$453.18	206-730-026	SFR	457 BENGALI CT	\$453.18
206-720-053	SFR	3100 GRIFFON ST W	\$453.18	206-730-030	SFR	460 BENGALI CT	\$453.18
206-720-054	SFR	3968 WELSHLAND ST	\$453.18	206-730-031	SFR	454 BENGALI CT	\$453.18
206-720-055	SFR	3956 WELSHLAND ST	\$453.18	206-730-032	SFR	448 BENGALI CT	\$453.18
206-720-056	SFR	3944 WELSHLAND ST	\$453.18	206-730-033	SFR	442 BENGALI CT	\$453.18
206-720-057	SFR	3932 WELSHLAND ST	\$453.18	206-730-034	SFR	436 BENGALI CT	\$453.18
206-720-058	SFR	3920 WELSHLAND ST	\$453.18	206-730-035	SFR	5086 ENDERBY ST	\$453.18
206-720-059	SFR	3908 WELSHLAND ST	\$453.18	206-730-036	SFR	5080 ENDERBY ST	\$453.18
206-720-060	SFR	3896 WELSHLAND ST	\$453.18	206-730-037	SFR	5074 ENDERBY ST	\$453.18
206-720-061	SFR	3884 WELSHLAND ST	\$453.18	206-730-038	SFR	5068 ENDERBY ST	\$453.18
206-720-062	SFR	3872 WELSHLAND ST	\$453.18	206-730-039	SFR	5062 ENDERBY ST	\$453.18
206-720-063	SFR	3860 WELSHLAND ST	\$453.18	206-730-040	SFR	5056 ENDERBY ST	\$453.18
206-720-064	SFR	3863 WELSHLAND ST	\$453.18	206-730-041	SFR	5050 ENDERBY ST	\$453.18
206-720-065	SFR	3875 WELSHLAND ST	\$453.18	206-730-042	SFR	5044 ENDERBY ST	\$453.18
206-720-066	SFR	3887 WELSHLAND ST	\$453.18	206-730-043	SFR	5038 ENDERBY ST	\$453.18
206-720-067	SFR	3899 WELSHLAND ST	\$453.18	206-730-044	SFR	5032 ENDERBY ST	\$453.18
206-720-068	SFR	3911 WELSHLAND ST	\$453.18	206-730-045	SFR	5026 ENDERBY ST	\$453.18
206-720-069	SFR	3923 WELSHLAND ST	\$453.18	206-730-046	SFR	5020 ENDERBY ST	\$453.18
206-720-070	SFR	3935 WELSHLAND ST	\$453.18	206-730-047	SFR	5014 ENDERBY ST	\$453.18
206-720-071	SFR	3947 WELSHLAND ST	\$453.18	206-730-048	SFR	5008 ENDERBY ST	\$453.18
206-720-072	SFR	3072 GRIFFON ST E	\$453.18	206-730-049	SFR	5002 ENDERBY ST	\$453.18
206-720-073	SFR	3066 GRIFFON ST E	\$453.18	206-730-050	SFR	463 BENGALI CT	\$453.18
206-720-074	SFR	3060 GRIFFON ST E	\$453.18	206-730-051	SFR	472 BENGALI CT	\$453.18
206-720-075	SFR	3054 GRIFFON ST E	\$453.18	206-730-052	SFR	466 BENGALI CT	\$453.18
206-720-076	SFR	3048 GRIFFON ST E	\$453.18	206-740-001	SFR	430 BENGALI CT	\$453.18
206-720-077	SFR	3042 GRIFFON ST E	\$453.18	206-740-002	SFR	418 BENGALI CT	\$453.18
206-720-078	SFR	3036 GRIFFON ST E	\$453.18	206-740-003	SFR	412 BENGALI CT	\$453.18
206-730-001	SFR	305 MASHONA CT	\$453.18	206-740-004	SFR	406 BENGALI CT	\$453.18
206-730-002	SFR	311 MASHONA CT	\$453.18	206-740-005	SFR	400 BENGALI CT	\$453.18
206-730-003	SFR	317 MASHONA CT	\$453.18	206-740-006	SFR	5398 BENGALI ST	\$453.18
206-730-004	SFR	321 MASHONA CT	\$453.18	206-740-007	SFR	5392 BENGALI ST	\$453.18
206-730-005	SFR	331 MASHONA CT	\$453.18	206-740-008	SFR	5386 BENGALI ST	\$453.18
206-730-006	SFR	326 MASHONA CT	\$453.18	206-740-009	SFR	5380 BENGALI ST	\$453.18
206-730-007	SFR	318 MASHONA CT	\$453.18	206-740-010	SFR	5374 BENGALI ST	\$453.18
206-730-008	SFR	310 MASHONA CT	\$453.18	206-740-011	SFR	5268 BENGALI ST	\$453.18
206-730-009	SFR	302 MASHONA CT	\$453.18	206-740-012	SFR	5262 BENGALI ST	\$453.18
206-730-010	SFR	5035 ENDERBY ST	\$453.18	206-740-013	SFR	5256 BENGALI ST	\$453.18
206-730-011	SFR	5041 ENDERBY ST	\$453.18	206-740-014	SFR	5250 BENGALI ST	\$453.18
206-730-012	SFR	5047 ENDERBY ST	\$453.18	206-740-015	SFR	5244 BENGALI ST	\$453.18
206-730-013	SFR	5053 ENDERBY ST	\$453.18	206-740-016	SFR	5238 BENGALI ST	\$453.18
206-730-014	SFR	5059 ENDERBY ST	\$453.18	206-740-017	SFR	5493 BELARUS ST	\$453.18
206-730-015	SFR	5065 ENDERBY ST	\$453.18	206-740-018	SFR	5499 BELARUS ST	\$453.18

Assessor's Parcel Number	Classification	Property Address	FY19-20 Service Charge	Assessor's Parcel Number	Classification	Property Address	FY19-20 Service Charge
206-740-019	SFR	5505 BELARUS ST	\$453.18	206-750-042	SFR	5227 BENGALI ST	\$453.18
206-740-020	SFR	5511 BELARUS ST	\$453.18	206-750-043	SFR	5654 EVOLENE ST	\$453.18
206-740-021	SFR	5517 BELARUS ST	\$453.18	206-750-044	SFR	5648 EVOLENE ST	\$453.18
206-740-022	SFR	5523 BELARUS ST	\$453.18	206-750-045	SFR	5642 EVOLENE ST	\$453.18
206-740-023	SFR	5529 BELARUS ST	\$453.18	206-750-046	SFR	5636 EVOLENE ST	\$453.18
206-740-024	SFR	5535 BELARUS ST	\$453.18	206-750-047	SFR	5630 EVOLENE ST	\$453.18
206-740-025	SFR	205 VESTLAND CT	\$453.18	206-750-048	SFR	5624 EVOLENE ST	\$453.18
206-740-026	SFR	211 VESTLAND CT	\$453.18	206-750-049	SFR	5618 EVOLENE ST	\$453.18
206-740-027	SFR	217 VESTLAND CT	\$453.18	206-750-050	SFR	5612 EVOLENE ST	\$453.18
206-740-028	SFR	220 VESTLAND CT	\$453.18	206-750-051	SFR	5434 BELARUS ST	\$453.18
206-740-029	SFR	5373 BENGALI ST	\$453.18	206-750-052	SFR	5426 BELARUS ST	\$453.18
206-750-001	SFR	5224 BENGALI ST	\$453.18	206-750-053	SFR	5418 BELARUS ST	\$453.18
206-750-002	SFR	5218 BENGALI ST	\$453.18	206-750-054	SFR	5410 BELARUS ST	\$453.18
206-750-003	SFR	5212 BENGALI ST	\$453.18	206-750-055	SFR	5409 BELARUS ST	\$453.18
206-750-004	SFR	5206 BENGALI ST	\$453.18	206-750-056	SFR	5415 BELARUS ST	\$453.18
206-750-005	SFR	5200 BENGALI ST	\$453.18	206-750-057	SFR	5421 BELARUS ST	\$453.18
206-750-006	SFR	5194 BENGALI ST	\$453.18	206-750-058	SFR	5427 BELARUS ST	\$453.18
206-750-007	SFR	5188 BENGALI ST	\$453.18	206-750-059	SFR	5433 BELARUS ST	\$453.18
206-750-008	SFR	5182 BENGALI ST	\$453.18	206-750-060	SFR	5439 BELARUS ST	\$453.18
206-750-009	SFR	5176 BENGALI ST	\$453.18	206-750-061	SFR	5445 BELARUS ST	\$453.18
206-750-010	SFR	5170 BENGALI ST	\$453.18	206-750-062	SFR	5451 BELARUS ST	\$453.18
206-750-011	SFR	5164 BENGALI ST	\$453.18	206-750-063	SFR	5446 BELARUS ST	\$453.18
206-750-012	SFR	5158 BENGALI ST	\$453.18	206-750-064	SFR	5611 EVOLENE ST	\$453.18
206-750-013	SFR	5152 BENGALI ST	\$453.18	206-750-065	SFR	5617 EVOLENE ST	\$453.18
206-750-014	SFR	5146 BENGALI ST	\$453.18	206-750-066	SFR	5623 EVOLENE ST	\$453.18
206-750-015	SFR	5140 BENGALI ST	\$453.18	206-750-067	SFR	5629 EVOLENE ST	\$453.18
206-750-016	SFR	5134 BENGALI ST	\$453.18	206-750-068	SFR	5635 EVOLENE ST	\$453.18
206-750-017	SFR	5128 BENGALI ST	\$453.18	206-750-069	SFR	5639 EVOLENE ST	\$453.18
206-750-018	SFR	5122 BENGALI ST	\$453.18	206-750-070	SFR	5647 EVOLENE ST	\$453.18
206-750-019	SFR	5116 BENGALI ST	\$453.18	206-750-071	SFR	5653 EVOLENE ST	\$453.18
206-750-020	SFR	101 BALTANA CT	\$453.18	206-750-072	SFR	5659 EVOLENE ST	\$453.18
206-750-021	SFR	109 BALTANA CT	\$453.18	206-750-073	SFR	5665 EVOLENE ST	\$453.18
206-750-022	SFR	117 BALTANA CT	\$453.18	206-750-074	SFR	5534 BELARUS ST	\$453.18
206-750-023	SFR	116 BALTANA CT	\$453.18	206-750-075	SFR	5526 BELARUS ST	\$453.18
206-750-024	SFR	108 BALTANA CT	\$453.18	206-750-076	SFR	5518 BELARUS ST	\$453.18
206-750-025	SFR	100 BALTANA CT	\$453.18	206-750-077	SFR	5510 BELARUS ST	\$453.18
206-750-026	SFR	5101 BENGALI ST	\$453.18	206-750-078	SFR	5502 BELARUS ST	\$453.18
206-750-027	SFR	5107 BENGALI ST	\$453.18	206-750-079	SFR	5494 BELARUS ST	\$453.18
206-750-028	SFR	5113 BENGALI ST	\$453.18	206-750-080	SFR	5486 BELARUS ST	\$453.18
206-750-029	SFR	5119 BENGALI ST	\$453.18	206-750-081	SFR	5478 BELARUS ST	\$453.18
206-750-030	SFR	5402 BELARUS ST	\$453.18	206-750-082	SFR	5470 BELARUS ST	\$453.18
206-750-031	SFR	5139 BENGALI ST	\$453.18	206-750-083	SFR	5462 BELARUS ST	\$453.18
206-750-032	SFR	5147 BENGALI ST	\$453.18	206-750-084	SFR	5454 BELARUS ST	\$453.18
206-750-033	SFR	5155 BENGALI ST	\$453.18	206-750-085	SFR	5457 BELARUS ST	\$453.18
206-750-034	SFR	5163 BENGALI ST	\$453.18	206-750-086	SFR	5463 BELARUS ST	\$453.18
206-750-035	SFR	5171 BENGALI ST	\$453.18	206-750-087	SFR	5469 BELARUS ST	\$453.18
206-750-036	SFR	5179 BENGALI ST	\$453.18	206-750-088	SFR	5475 BELARUS ST	\$453.18
206-750-037	SFR	5187 BENGALI ST	\$453.18	206-750-089	SFR	5481 BELARUS ST	\$453.18
206-750-038	SFR	5195 BENGALI ST	\$453.18	206-750-090	SFR	5489 BELARUS ST	\$453.18
206-750-039	SFR	5203 BENGALI ST	\$453.18	206-760-001	SFR	1226 CHARBRAY ST	\$453.18
206-750-040	SFR	5211 BENGALI ST	\$453.18	206-760-002	SFR	1234 CHARBRAY ST	\$453.18
206-750-041	SFR	5219 BENGALI ST	\$453.18	206-760-003	SFR	1242 CHARBRAY ST	\$453.18

Assessor's Parcel Number	Classification	Property Address	FY19-20 Service Charge	Assessor's Parcel Number	Classification	Property Address	FY19-20 Service Charge
206-760-004	SFR	1250 CHARBRAY ST	\$453.18	206-790-012	SFR	TURANIAN CT	\$453.18
206-760-005	SFR	1258 CHARBRAY ST	\$453.18	206-790-013	SFR	TURANIAN CT	\$453.18
206-760-006	SFR	CHARBRAY ST	\$453.18	206-790-014	SFR	TURANIAN CT	\$453.18
206-760-007	SFR	1274 CHARBRAY ST	\$453.18	206-790-025	SFR	225 ROBERT DUCHI WAY	\$453.18
206-760-008	SFR	1282 CHARBRAY ST	\$453.18	206-790-026	SFR	ROBERT DUCHI WAY	\$453.18
206-760-009	SFR	1290 CHARBRAY ST	\$453.18	206-800-001	SFR	GRITSTONE ST	\$453.18
206-760-010	SFR	CHARBRAY ST	\$453.18	206-800-002	SFR	GRITSTONE ST	\$453.18
206-760-011	SFR	1239 CHARBRAY ST	\$453.18	206-800-003	SFR	3008 GRITSTONE ST	\$453.18
206-760-012	SFR	1245 CHARBRAY ST	\$453.18	206-800-004	SFR	3012 GRITSTONE ST	\$453.18
206-760-013	SFR	1251 CHARBRAY ST	\$453.18	206-800-005	SFR	3016 GRITSTONE ST	\$453.18
206-760-014	SFR	1257 CHARBRAY ST	\$453.18	206-800-006	SFR	3020 GRITSTONE ST	\$453.18
206-760-015	SFR	1263 CHARBRAY ST	\$453.18	206-800-007	SFR	3024 GRITSTONE ST	\$453.18
206-760-016	SFR	1269 CHARBRAY ST	\$453.18	206-800-008	SFR	3028 GRITSTONE ST	\$453.18
206-760-017	SFR	1275 CHARBRAY ST	\$453.18	206-800-009	SFR	3032 GRITSTONE ST	\$453.18
206-760-018	SFR	CHARBRAY ST	\$453.18	206-800-010	SFR	3036 GRITSTONE ST	\$453.18
206-760-019	SFR	1287 CHARBRAY ST	\$453.18	206-800-011	SFR	3044 GRITSTONE ST	\$453.18
206-760-020	SFR	1293 CHARBRAY ST	\$453.18	206-800-012	SFR	3048 GRITSTONE ST	\$453.18
206-760-021	SFR	1299 CHARBRAY ST	\$453.18	206-800-013	SFR	3052 GRITSTONE ST	\$453.18
206-770-001	SFR	1306 CHARBRAY ST	\$453.18	206-800-014	SFR	11 BALTANA PL	\$453.18
206-770-002	SFR	1314 CHARBRAY ST	\$453.18	206-800-015	SFR	15 BALTANA PL	\$453.18
206-770-003	SFR	1322 CHARBRAY ST	\$453.18	206-800-016	SFR	19 BALTANA PL	\$453.18
206-770-004	SFR	1330 CHARBRAY ST	\$453.18	206-800-017	SFR	23 BALTANA PL	\$453.18
206-770-005	SFR	1338 CHARBRAY ST	\$453.18	206-800-018	SFR	27 BALTANA PL	\$453.18
206-770-006	SFR	1346 CHARBRAY ST	\$453.18	206-800-019	SFR	31 BALTANA PL	\$453.18
206-770-007	SFR	CHARBRAY ST	\$453.18	206-800-020	SFR	35 BALTANA PL	\$453.18
206-770-008	SFR	1362 CHARBRAY ST	\$453.18	206-800-021	SFR	39 BALTANA PL	\$453.18
206-770-009	SFR	1370 CHARBRAY ST	\$453.18	206-800-022	SFR	43 BALTANA PL	\$453.18
206-770-010	SFR	900 CONNEMARA CT	\$453.18	206-800-023	SFR	51 BALTANA PL	\$453.18
206-770-011	SFR	908 CONNEMARA CT	\$453.18	206-800-024	SFR	46 BALTANA PL	\$453.18
206-770-012	SFR	916 CONNEMARA CT	\$453.18	206-800-025	SFR	42 BALTANA PL	\$453.18
206-770-013	SFR	924 CONNEMARA CT	\$453.18	206-800-026	SFR	38 BALTANA PL	\$453.18
206-770-014	SFR	CONNEMARA CT	\$453.18	206-800-027	SFR	34 BALTANA PL	\$453.18
206-770-015	SFR	940 CONNEMARA CT	\$453.18	206-800-028	SFR	30 BALTANA PL	\$453.18
206-770-016	SFR	1307 CHARBRAY ST	\$453.18	206-800-029	SFR	26 BALTANA PL	\$453.18
206-770-017	SFR	1315 CHARBRAY ST	\$453.18	206-800-030	SFR	18 BALTANA PL	\$453.18
206-770-018	SFR	1323 CHARBRAY ST	\$453.18	206-800-031	SFR	14 BALTANA PL	\$453.18
206-770-019	SFR	1331 CHARBRAY ST	\$453.18	206-800-032	SFR	10 BALTANA PL	\$453.18
206-770-020	SFR	1339 CHARBRAY ST	\$453.18	206-800-033	SFR	201 FONTHILL CT	\$453.18
206-770-021	SFR	1347 CHARBRAY ST	\$453.18	206-800-034	SFR	207 FONTHILL CT	\$453.18
206-770-022	SFR	CHARBRAY ST	\$453.18	206-800-035	SFR	213 FONTHILL CT	\$453.18
206-770-023	SFR	909 CONNEMARA CT	\$453.18	206-800-036	SFR	219 FONTHILL CT	\$453.18
206-770-024	SFR	919 CONNEMARA CT	\$453.18	206-800-037	SFR	218 FONTHILL CT	\$453.18
206-770-025	SFR	927 CONNEMARA CT	\$453.18	206-800-038	SFR	212 FONTHILL CT	\$453.18
206-770-026	SFR	935 CONNEMARA CT	\$453.18	206-800-039	SFR	206 FONTHILL CT	\$453.18
206-770-027	SFR	943 CONNEMARA CT	\$453.18	206-800-040	SFR	200 FONTHILL CT	\$453.18
206-780-001	SFR	6021 MASSARA ST	\$453.18	206-800-041	SFR	3027 GRITSTONE ST	\$453.18
206-780-016	SFR	MASSARA CT	\$453.18	206-800-042	SFR	107 CAPARI CT	\$453.18
206-790-001	SFR	MASSARA CT	\$453.18	206-800-043	SFR	112 CAPARI CT	\$453.18
206-790-002	SFR	MASSARA CT	\$453.18	206-800-044	SFR	106 CAPARI CT	\$453.18
206-790-003	SFR	MASSARA CT	\$453.18	206-800-045	SFR	100 CAPARI CT	\$453.18
206-790-005	SFR	MASSARA CT	\$453.18	206-800-046	SFR	CAPARI CT	\$453.18
206-790-007	SFR	MASSARA CT	\$453.18	206-800-047	SFR	CAPARI CT	\$453.18

Assessor's Parcel Number	Classification	Property Address	FY19-20 Service Charge	Assessor's Parcel Number	Classification	Property Address	FY19-20 Service Charge
206-800-048	SFR	ENDERBY ST	\$453.18	206-820-003	SFR	2087 DRYSDALE ST	\$453.18
206-800-049	SFR	ENDERBY ST	\$453.18	206-820-004	SFR	2091 DRYSDALE ST	\$453.18
206-800-051	SFR	406 VENDEEN CT	\$453.18	206-820-005	SFR	2095 DRYSDALE ST	\$453.18
206-800-052	SFR	412 VENDEEN CT	\$453.18	206-820-006	SFR	3001 DRYSDALE ST	\$453.18
206-800-053	SFR	418 VENDEEN CT	\$453.18	206-820-007	SFR	3005 DRYSDALE ST	\$453.18
206-800-054	SFR	VENDEEN CT	\$453.18	206-820-008	SFR	3009 DRYSDALE ST	\$453.18
206-800-055	SFR	VENDEEN CT	\$453.18	206-820-009	SFR	506 DAMARA CT	\$453.18
206-800-056	SFR	VENDEEN CT	\$453.18	206-820-010	SFR	DAMARA CT	\$453.18
206-800-057	SFR	415 VENDEEN CT	\$453.18	206-820-011	SFR	513 DAMARA CT	\$453.18
206-800-058	SFR	405 VENDEEN CT	\$453.18	206-820-012	SFR	507 DAMARA CT	\$453.18
206-800-059	SFR	304 OBERLAND CT	\$453.18	206-820-013	SFR	3013 DRYSDALE ST	\$453.18
206-800-060	SFR	310 OBERLAND CT	\$453.18	206-820-014	SFR	3017 DRYSDALE ST	\$453.18
206-800-061	SFR	316 OBERLAND CT	\$453.18	206-820-015	SFR	3020 DRYSDALE ST	\$453.18
206-800-062	SFR	OBERLAND CT	\$453.18	206-820-016	SFR	3016 DRYSDALE ST	\$453.18
206-800-063	SFR	325 OBERLAND CT	\$453.18	206-820-017	SFR	3012 DRYSDALE ST	\$453.18
206-800-064	SFR	OBERLAND CT	\$453.18	206-820-018	SFR	3008 DRYSDALE ST	\$453.18
206-800-065	SFR	313 OBERLAND CT	\$453.18	206-820-019	SFR	3004 DRYSDALE ST	\$453.18
206-800-066	SFR	307 OBERLAND CT	\$453.18	206-820-020	SFR	3000 DRYSDALE ST	\$453.18
206-800-067	SFR	301 OBERLAND CT	\$453.18	206-820-021	SFR	200 CORRIEDALE CT	\$453.18
206-810-001	SFR	2068 DRYSDALE ST	\$453.18	206-820-022	SFR	206 CORRIEDALE CT	\$453.18
206-810-002	SFR	2064 DRYSDALE ST	\$453.18	206-820-023	SFR	212 CORRIEDALE CT	\$453.18
206-810-003	SFR	2066 DRYSDALE ST	\$453.18	206-820-024	SFR	218 CORRIEDALE CT	\$453.18
206-810-004	SFR	2056 DRYSDALE ST	\$453.18	206-820-025	SFR	224 CORRIEDALE CT	\$453.18
206-810-005	SFR	2052 DRYSDALE ST	\$453.18	206-820-026	SFR	213 CORRIEDALE CT	\$453.18
206-810-006	SFR	2048 DRYSDALE ST	\$453.18	206-820-027	SFR	207 CORRIEDALE CT	\$453.18
206-810-007	SFR	2044 DRYSDALE ST	\$453.18	206-820-028	SFR	201 CORRIEDALE CT	\$453.18
206-810-008	SFR	2040 DRYSDALE ST	\$453.18	206-820-029	SFR	5014 KERRY HILL ST	\$453.18
206-810-009	SFR	2036 DRYSDALE ST	\$453.18	206-820-030	SFR	5018 KERRY HILL ST	\$453.18
206-810-010	SFR	2032 DRYSDALE ST	\$453.18	206-820-031	SFR	5022 KERRY HILL ST	\$453.18
206-810-011	SFR	2026 DRYSDALE ST	\$453.18	206-820-032	SFR	KERRY HILL ST	\$453.18
206-810-012	SFR	2016 DRYSDALE ST	\$453.18	206-820-033	SFR	KERRY HILL ST	\$453.18
206-810-013	SFR	2010 DRYSDALE ST	\$453.18	206-820-034	SFR	KERRY HILL ST	\$453.18
206-810-014	SFR	2004 DRYSDALE ST	\$453.18	206-820-035	SFR	5038 KERRY HILL ST	\$453.18
206-810-015	SFR	2000 DRYSDALE ST	\$453.18	206-820-036	SFR	5042 KERRY HILL ST	\$453.18
206-810-016	SFR	2001 DRYSDALE ST	\$453.18	206-820-037	SFR	KERRY HILL ST	\$453.18
206-810-017	SFR	2005 DRYSDALE ST	\$453.18	206-820-038	SFR	GRITSTONE ST	\$453.18
206-810-018	SFR	2009 DRYSDALE ST	\$453.18	206-820-039	SFR	GRITSTONE ST	\$453.18
206-810-019	SFR	2013 DRYSDALE ST	\$453.18	206-820-040	SFR	GRITSTONE ST	\$453.18
206-810-020	SFR	2017 DRYSDALE ST	\$453.18	206-820-041	SFR	GRITSTONE ST	\$453.18
206-810-021	SFR	2021 DRYSDALE ST	\$453.18	206-820-042	SFR	GRITSTONE ST	\$453.18
206-810-022	SFR	2025 DRYSDALE ST	\$453.18	206-820-043	SFR	GRITSTONE ST	\$453.18
206-810-023	SFR	2029 DRYSDALE ST	\$453.18	206-820-044	SFR	KERRY HILL ST	\$453.18
206-810-024	SFR	2033 DRYSDALE ST	\$453.18	206-820-045	SFR	KERRY HILL ST	\$453.18
206-810-025	SFR	2037 DRYSDALE ST	\$453.18	206-820-046	SFR	KERRY HILL ST	\$453.18
206-810-026	SFR	2041 DRYSDALE ST	\$453.18	206-820-047	SFR	5033 KERRY HILL ST	\$453.18
206-810-027	SFR	2045 DRYSDALE ST	\$453.18	206-820-048	SFR	KERRY HILL ST	\$453.18
206-810-028	SFR	2049 DRYSDALE ST	\$453.18	206-820-049	SFR	5025 KERRY HILL ST	\$453.18
206-810-029	SFR	2053 DRYSDALE ST	\$453.18	206-820-050	SFR	5021 KERRY HILL ST	\$453.18
206-810-030	SFR	2057 DRYSDALE ST	\$453.18	206-820-051	SFR	5017 KERRY HILL ST	\$453.18
206-810-031	SFR	2061 DRYSDALE ST	\$453.18	206-820-052	SFR	5013 KERRY HILL ST	\$453.18
206-820-001	SFR	2071 DRYSDALE ST	\$453.18	206-820-053	SFR	KERRY HILL ST	\$453.18
206-820-002	SFR	2079 DRYSDALE ST	\$453.18	206-820-054	SFR	5005 KERRY HILL ST	\$453.18



Assessor's Parcel Number	Classification	Property Address	FY19-20 Service Charge
206-820-055	SFR	2096 DRYSDALE ST	\$453.18
206-820-056	SFR	2092 DRYSDALE ST	\$453.18
206-820-057	SFR	2088 DRYSDALE ST	\$453.18
206-820-058	SFR	2084 DRYSDALE ST	\$453.18
206-820-059	SFR	2080 DRYSDALE ST	\$453.18
206-820-060	SFR	2076 DRYSDALE ST	\$453.18
206-820-061	SFR	2072 DRYSDALE ST	\$453.18

Total Parcels: @1,151

Total  
Assessment: \$579,989.88