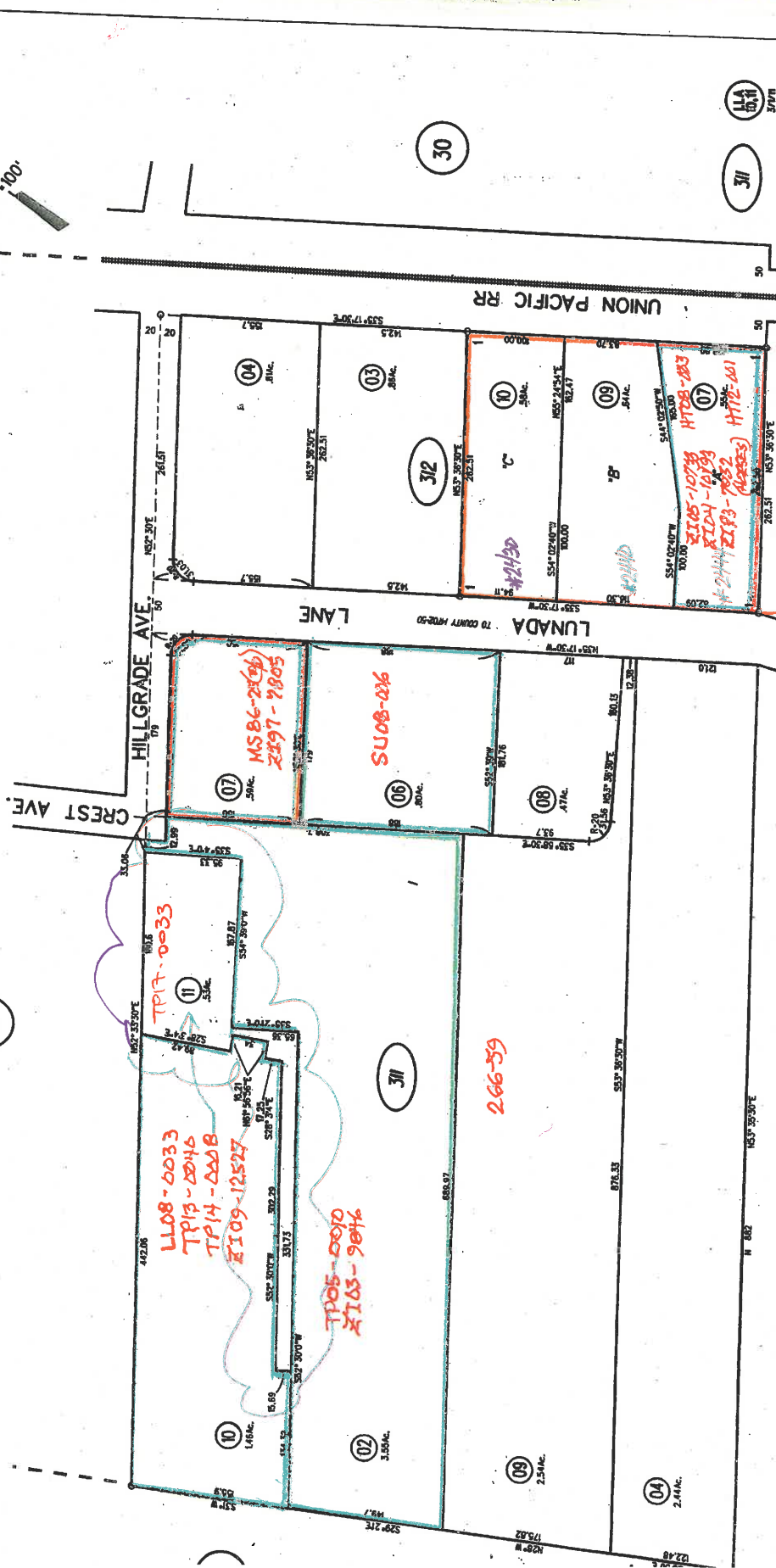


GOOLD'S ADDITION M B 5-17

1-24 L.S.M. 25 10-23-63 MS63-2314

29



NOTE: THIS MAP WAS PREPARED FOR ASSESSMENT PURPOSES ONLY. NO LIABILITY IS ASSUMED FOR THE ACCURACY OF THE INFORMATION CONTAINED HEREIN. THE ASSessor'S OFFICE MAY NOT COMPLY WITH LOCAL LOT SPLIT OR BUILDING SITE ORDINANCES.

32

311

312

30

311

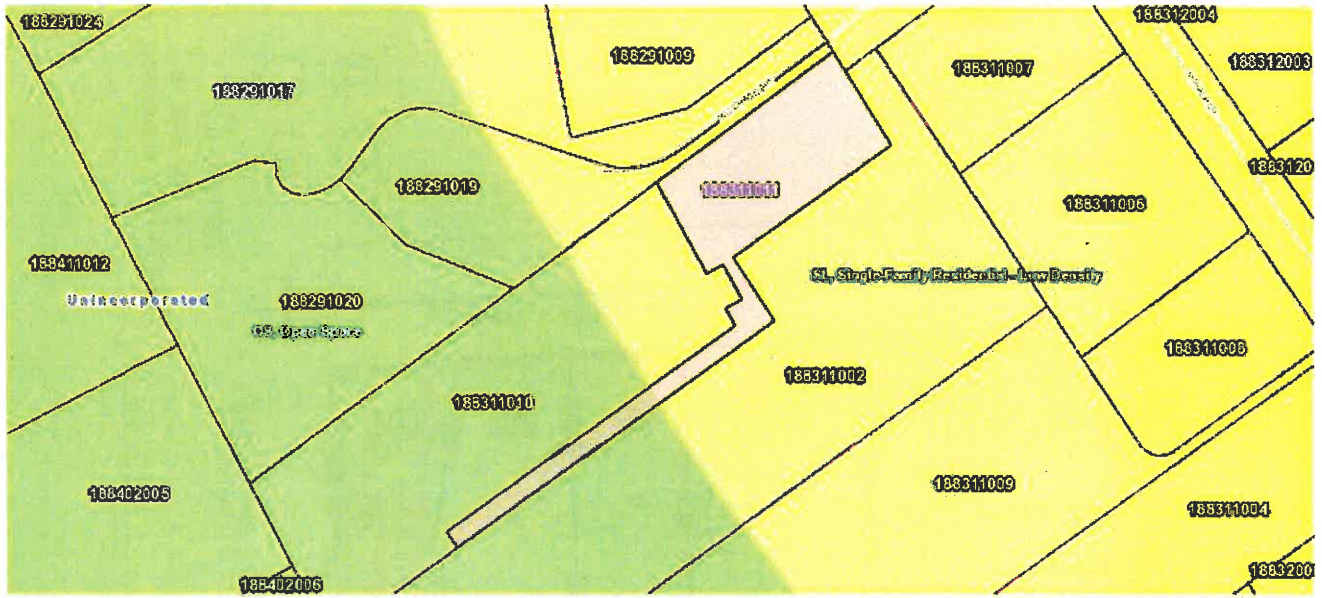
312

ASSESSOR'S MAP
BOOK 188 PAGE 31
CONTRA COSTA COUNTY, CALIF.

Q-14



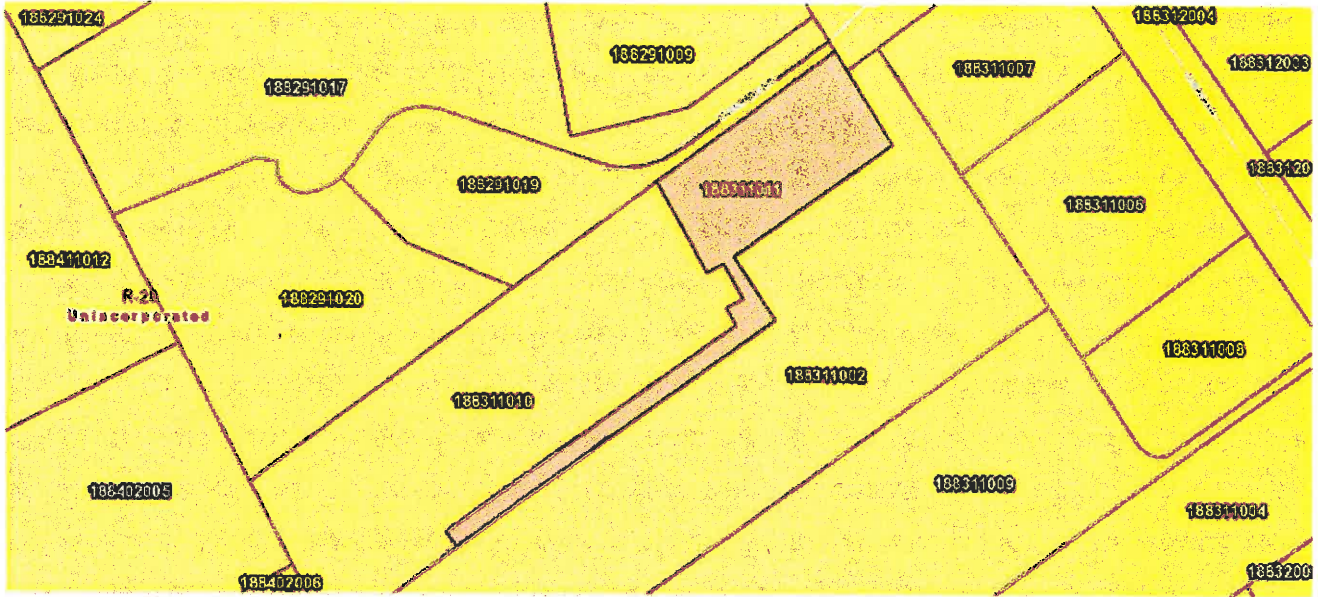
General Plan: SFR Low-Density; Open Space



50 ft

© 2004-2014 Arcata Inc. All Rights Reserved

Zoning: SFR (R-20)



50 ft

© 2004-2014 Aceia Inc. All Rights Reserved.

Aerial View



50 ft

© 2004-2014, Accels Inc. All Rights Reserved