

Lower Walnut Creek Restoration



TWIC Update Report
October 9, 2017



Contra Costa County
Flood Control
& Water Conservation District



Project Goals

...to restore and enhance habitat in Lower Walnut Creek and to provide sustainable flood management, while allowing opportunities for public access and recreation.



Lower Walnut Creek Restoration

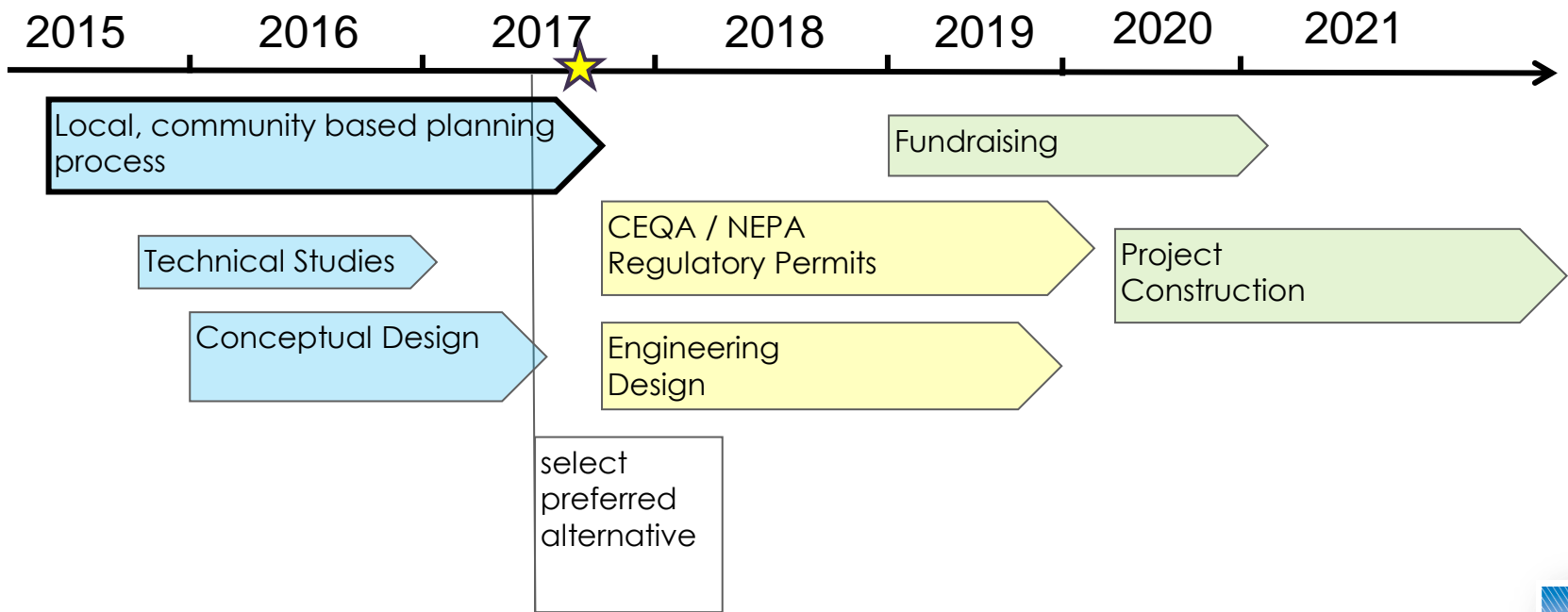
Community Based Planning
and
Stakeholder Engagement

- Stakeholder Advisory Group
- Tours
- Community Workshops
- Posters
- Social Media
- Lower Walnut Creek Adventures





Lower Walnut Creek Schedule



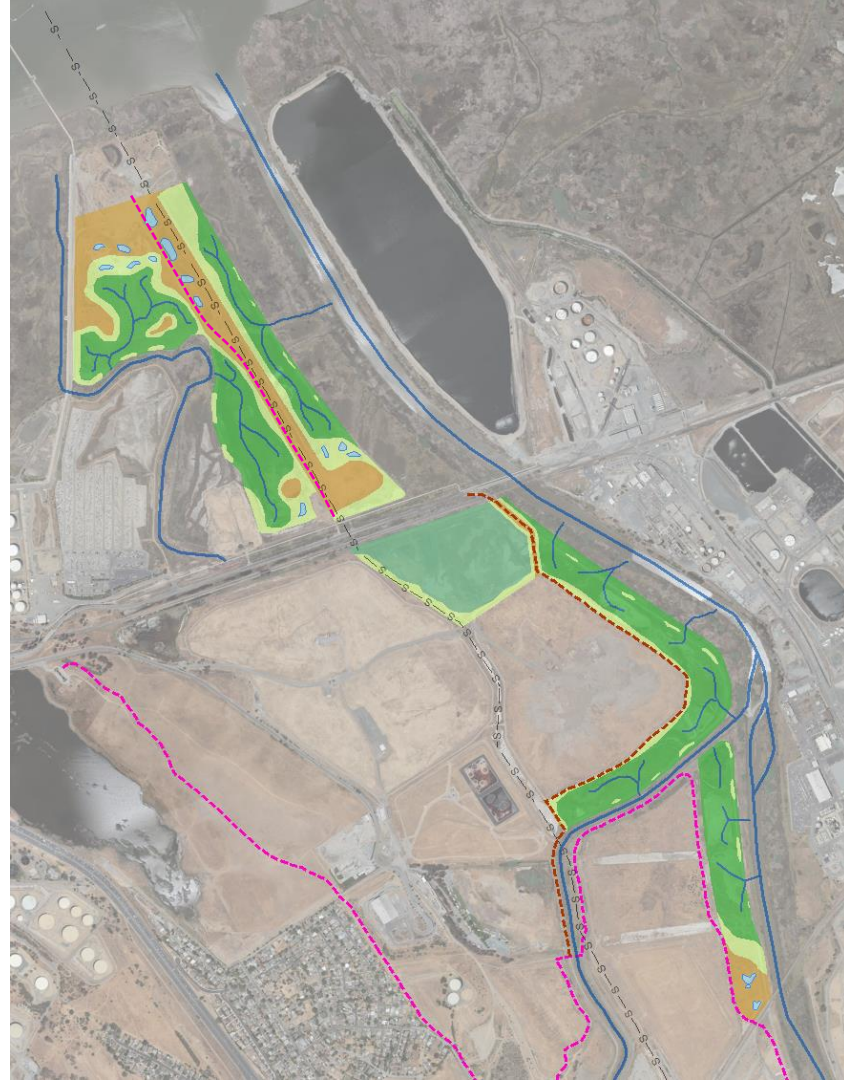
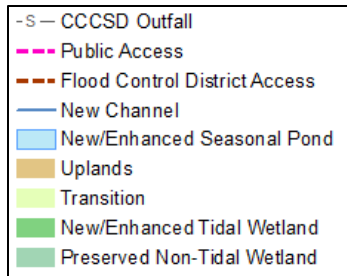
Preferred Alternative

Creates or Enhances:

- 109 ac Tidal Wetland
- 30 ac Transitional Ecotone
- 46 ac Upland Ecotone
- 48 ac Seasonal Wetland Complex

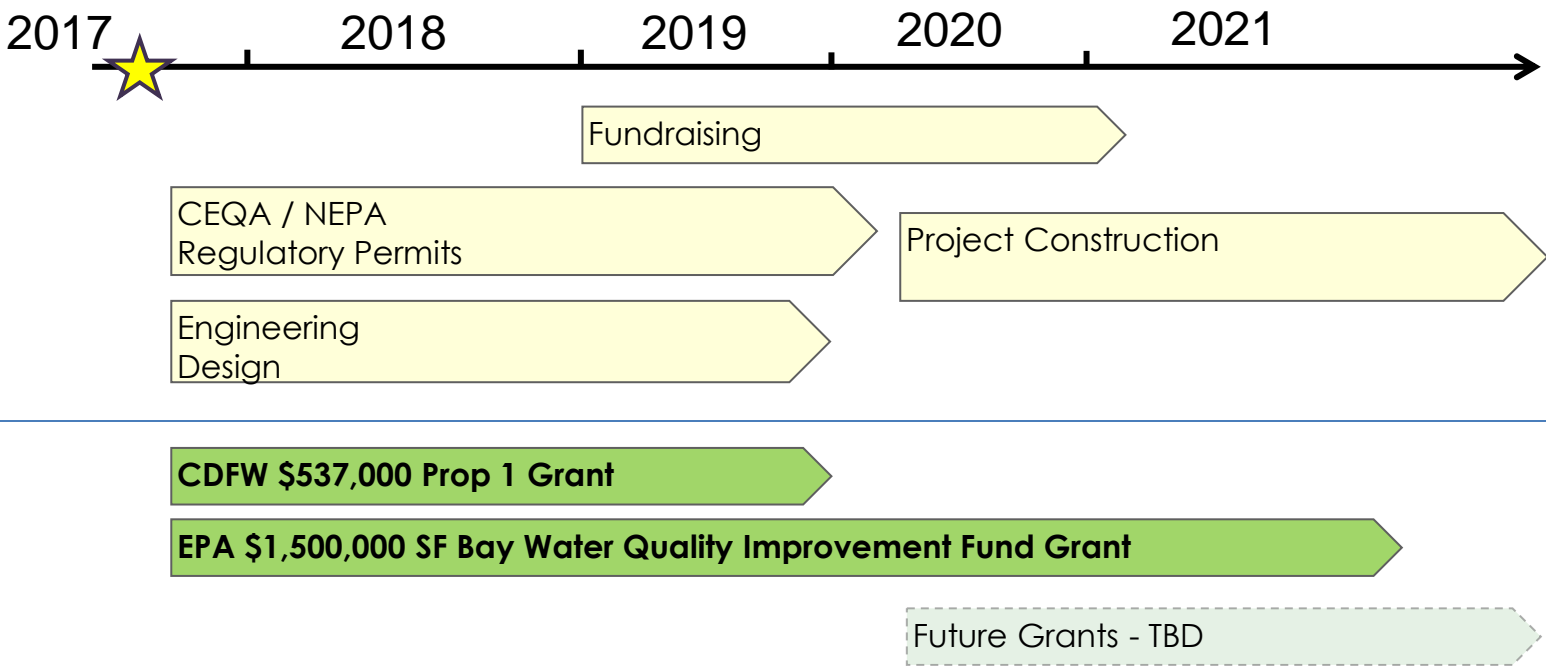
Facilitates:

- 6 mile Iron Horse Trail connection (by EBRPD)
- Enhanced recreation at Pacheco Marsh (by JMLT)





Lower Walnut Creek Schedule and Grants



www.LowerWalnutCreek.org

