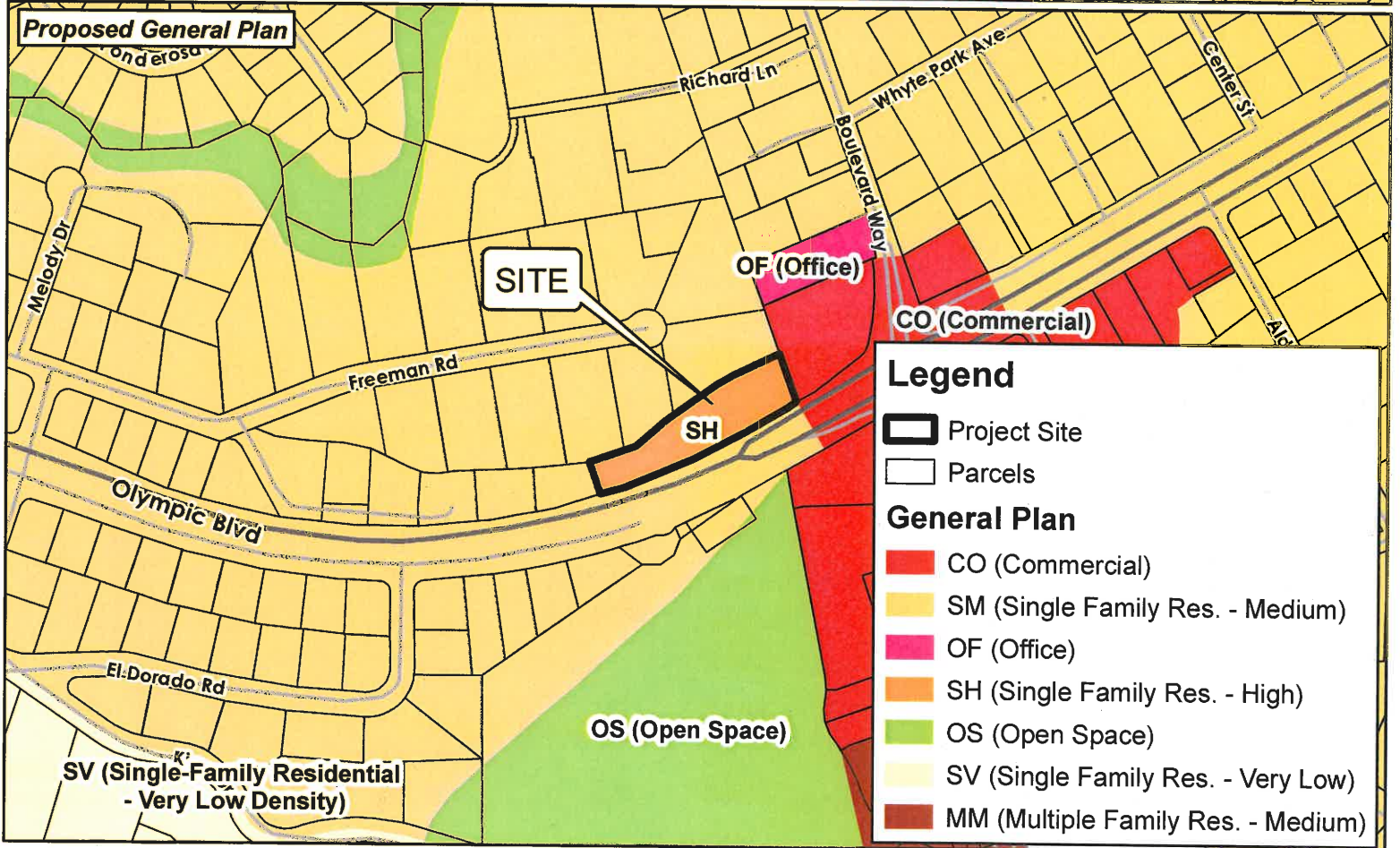
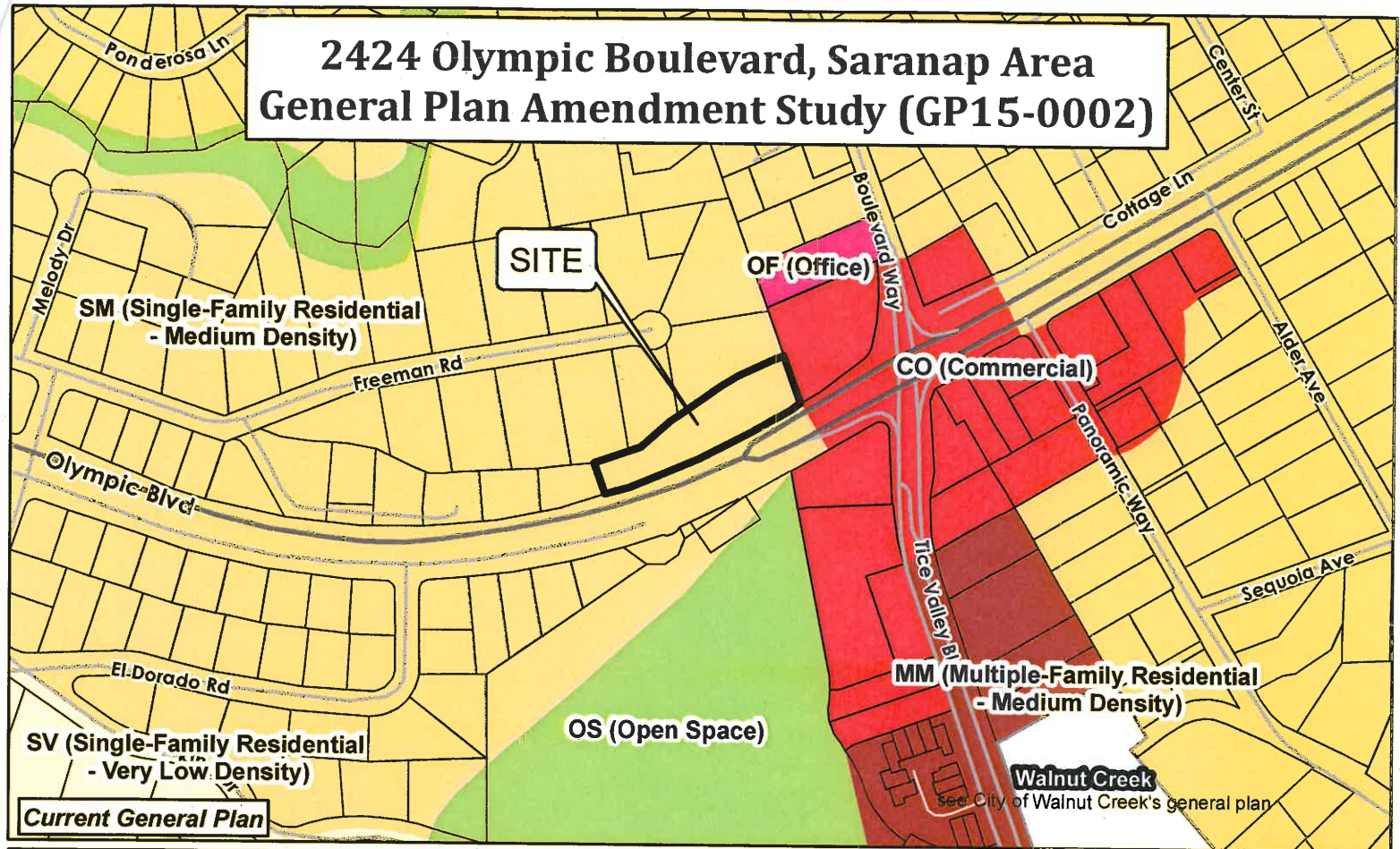


Maps
(Parcel Map, General Plan, Zoning, Aerial
Photograph)

2424 Olympic Boulevard, Saranap Area General Plan Amendment Study (GP15-0002)



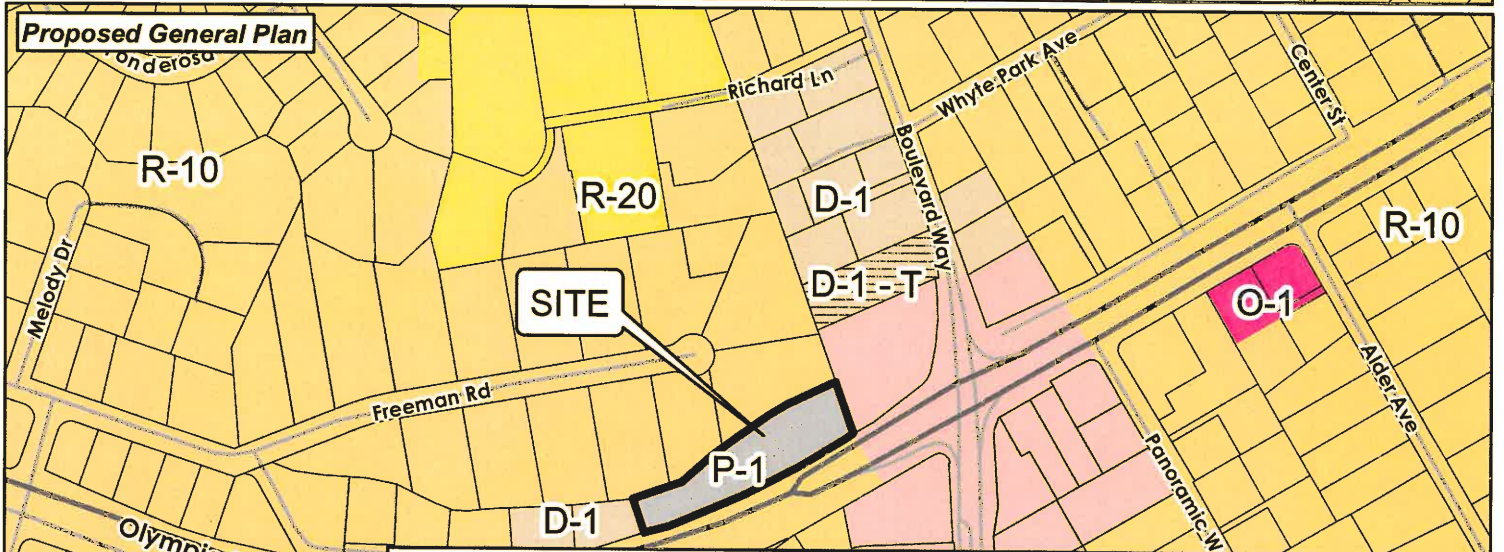
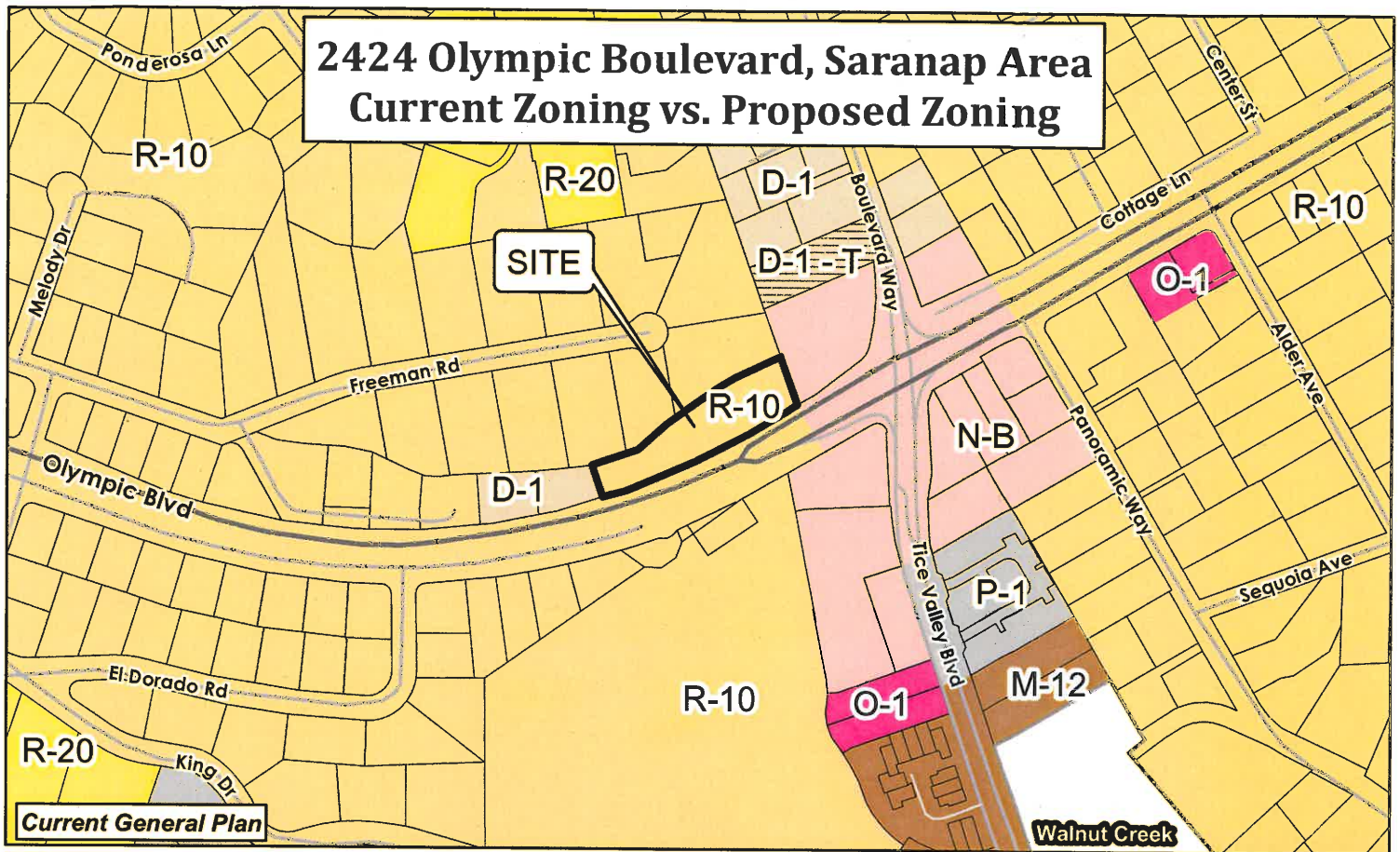
0 165 330 660 Feet

Map Created 11/19/2015
by Contra Costa County Department of
Conservation and Development, GIS Group
30 Muir Road, Martinez, CA 94553
37.59:41.791N 122:07:03.756W

This map was created by the Contra Costa County Department of Conservation and Development with data from the Contra Costa County GIS Program. Some base data, primarily City Limits, is derived from the CA State Board of Equalization's tax rate areas. While obligated to use this data the County assumes no responsibility for its accuracy. This map contains copyrighted information and may not be altered. It may be reproduced in its current state if the source is cited. Users of this map agree to read and accept the County of Contra Costa disclaimer of liability for geographic information.



2424 Olympic Boulevard, Saranap Area Current Zoning vs. Proposed Zoning



Legend

Project Site

Parcels

Zoning

R-10 (Single Family Residential)

R-20 (Single Family Residential)

D-1 (Two Family Residential)

D-1 -T (Two Fam Resi - Trans Comb Dist)

M-12 (Multiple Family Residential)

O-1 (Limited Office)

N-B (Neighborhood Business)

P-1 (Planned Unit)



0 165 330 660 Feet

Map Created 08/22/2017
by Contra Costa County Department of
Conservation and Development, GIS Group
30 Muir Road, Martinez, CA 94553
37:59:41.791N 122:07:03.756W

This map was created by the Contra Costa County Department of Conservation and Development with data from the Contra Costa County GIS Program. Some base data, primarily City Limits, is derived from the CA State Board of Equalization's tax rate areas. While obligated to use this data the County assumes no responsibility for its accuracy. This map contains copyrighted information and may not be altered. It may be reproduced in its current state if the source is cited. Users of this map agree to read and accept the County of Contra Costa disclaimer of liability for geographic information.



2424 Olympic Boulevard, Saranap Area



0 65 130 260 Feet

Map Created 11/19/2015
by Contra Costa County Department of
Conservation and Development, GIS Group
30 Muir Road, Martinez, CA 94553
37:59:41.791N 122:07:03.756W

This map was created by the Contra Costa County Department of Conservation and Development with data from the Contra Costa County GIS Program. Some base data, primarily City Limits, is derived from the CA State Board of Equalization's tax rate areas. While obligated to use this data the County assumes no responsibility for its accuracy. This map contains copyrighted information and may not be altered. It may be reproduced in its current state if the source is cited. Users of this map agree to read and accept the County of Contra Costa disclaimer of liability for geographic information.

