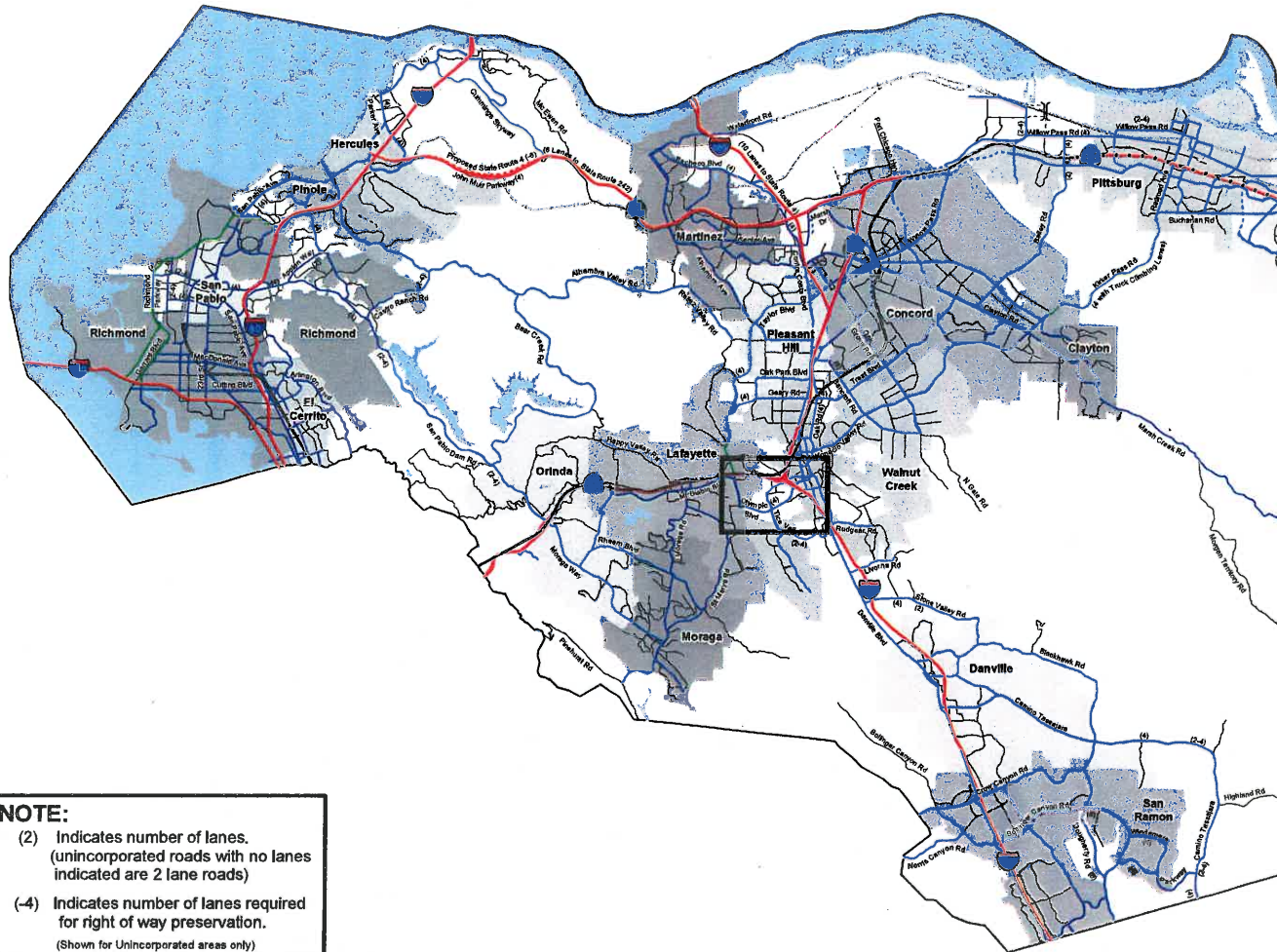


Roadway Network Plan

Roadway Network Plan

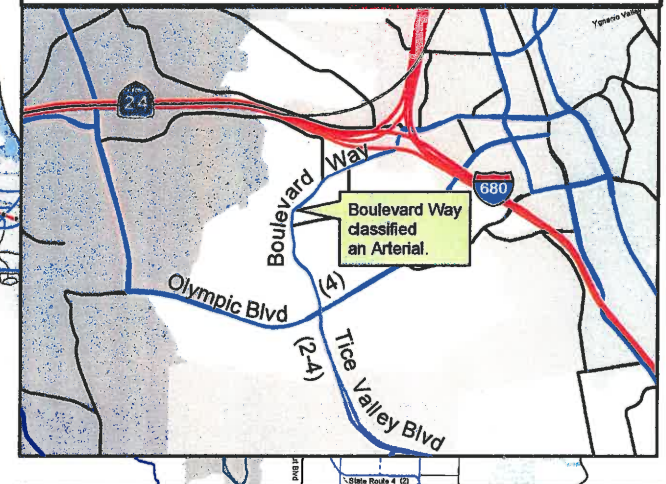
Saranap Village GPA (County File: GP#13-0003) Revisions to Roadway Network Plan



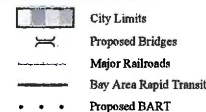
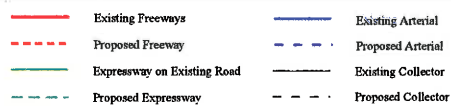
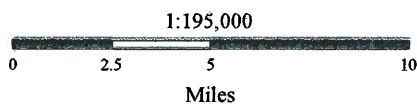
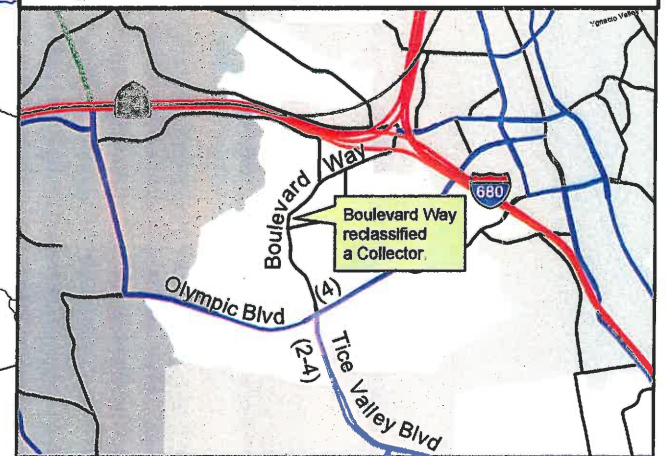
NOTE:

- (2) Indicates number of lanes.
(unincorporated roads with no lanes indicated are 2 lane roads)
- (-4) Indicates number of lanes required for right of way preservation.
(Shown for Unincorporated areas only)

Existing Roadway Network Plan



Proposed Roadway Network Plan



CONTRA COSTA COUNTY

Map Created on June 19th, 2017
Contra Costa County Department of Conservation & Development
30 Muir Road, Martinez, CA 94553
37:59:41.791N 122:07:03.756W

