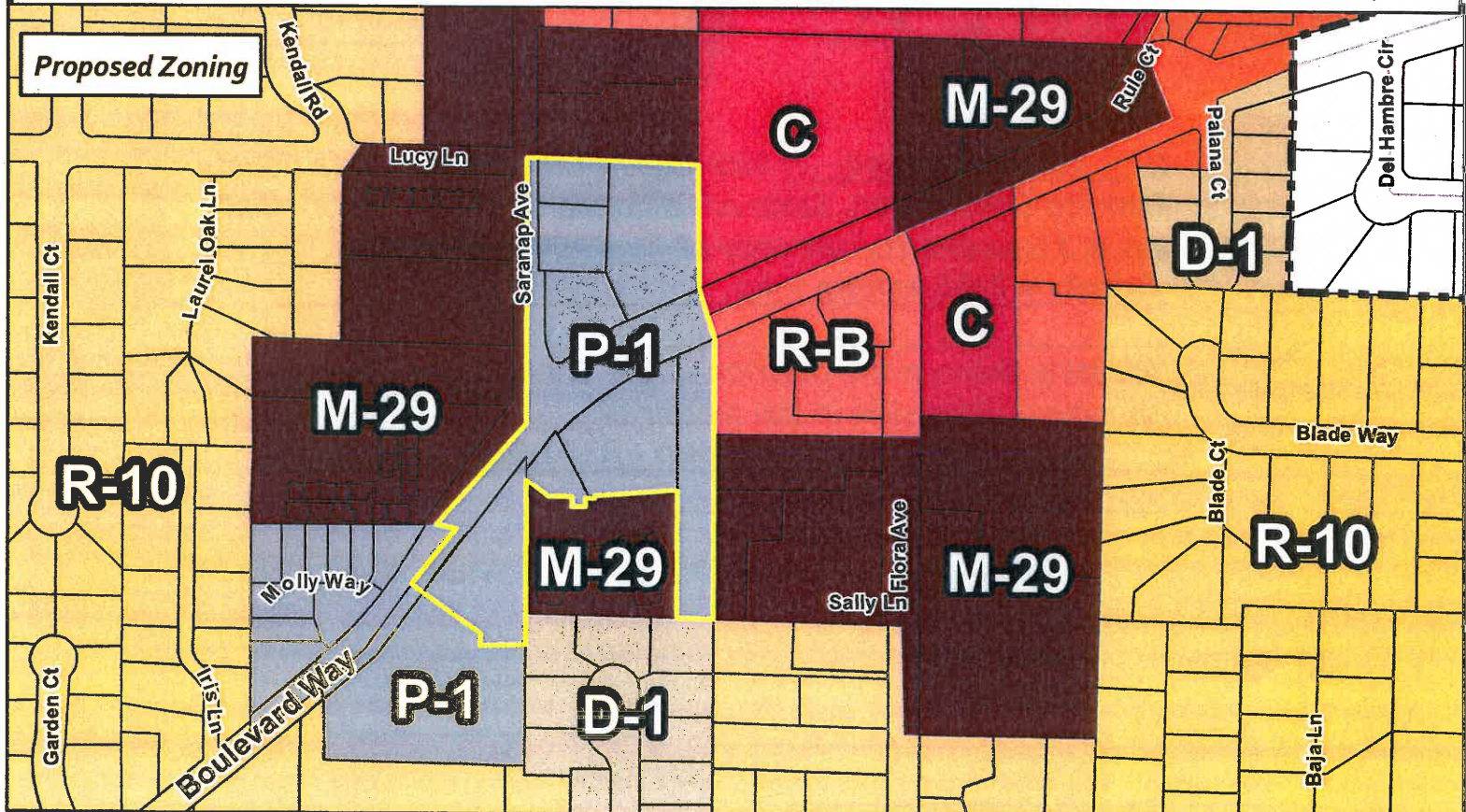
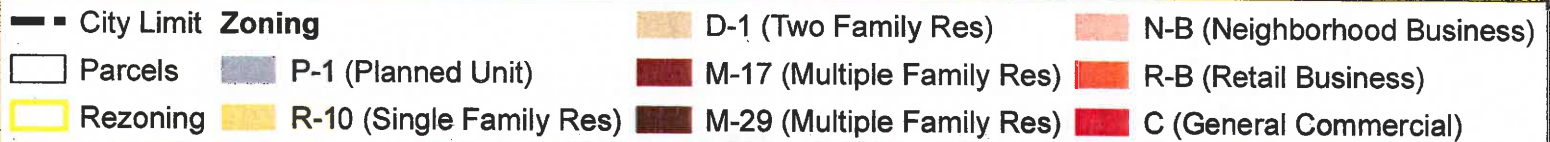
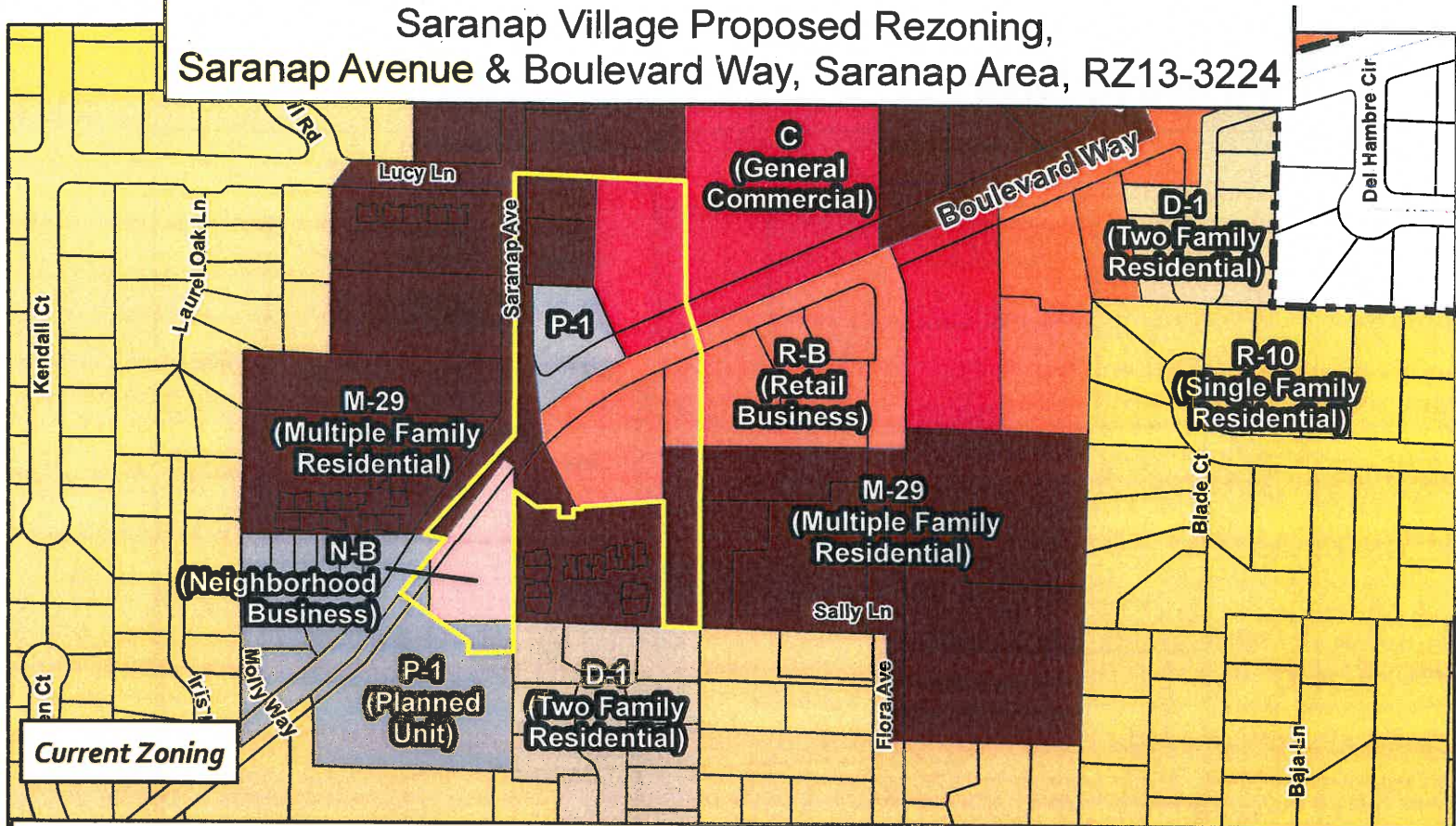
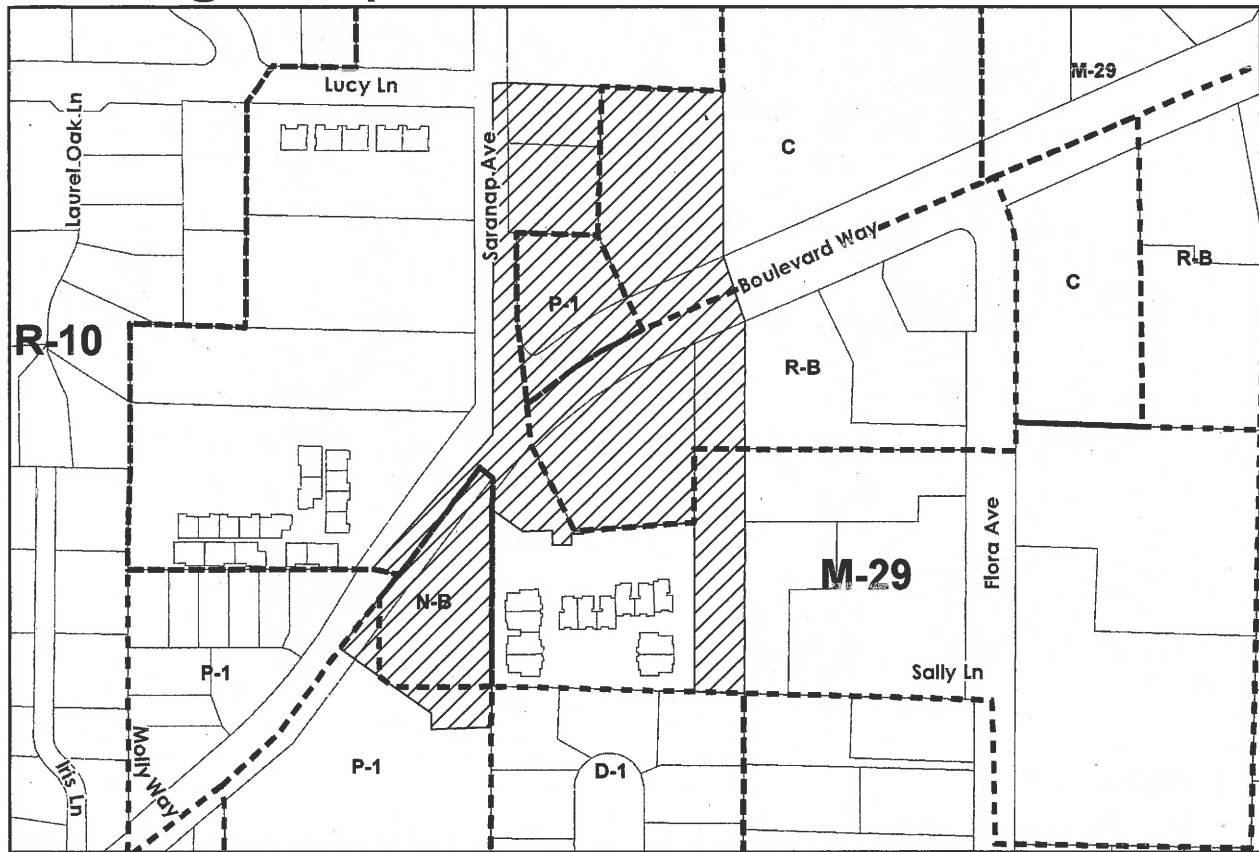


Rezoning Map

Saranap Village Proposed Rezoning, Saranap Avenue & Boulevard Way, Saranap Area, RZ13-3224



Findings Map



Rezone from M-29, P-1, N-B, C, R-B to P-1  Saranap Area

I, Rand Swenson Vice-Chair of the Contra Costa County Planning Commission, State of California do hereby certify that this is a true and correct copy of page N-13 of the County's 2005 zoning map.

indicating thereon the decision of the Contra Costa County Planning Commission in the matter of
Hall Equities Group - RZ13-3224

ATTEST:

Secretary of the Contra Costa County
Planning Commission, State of California