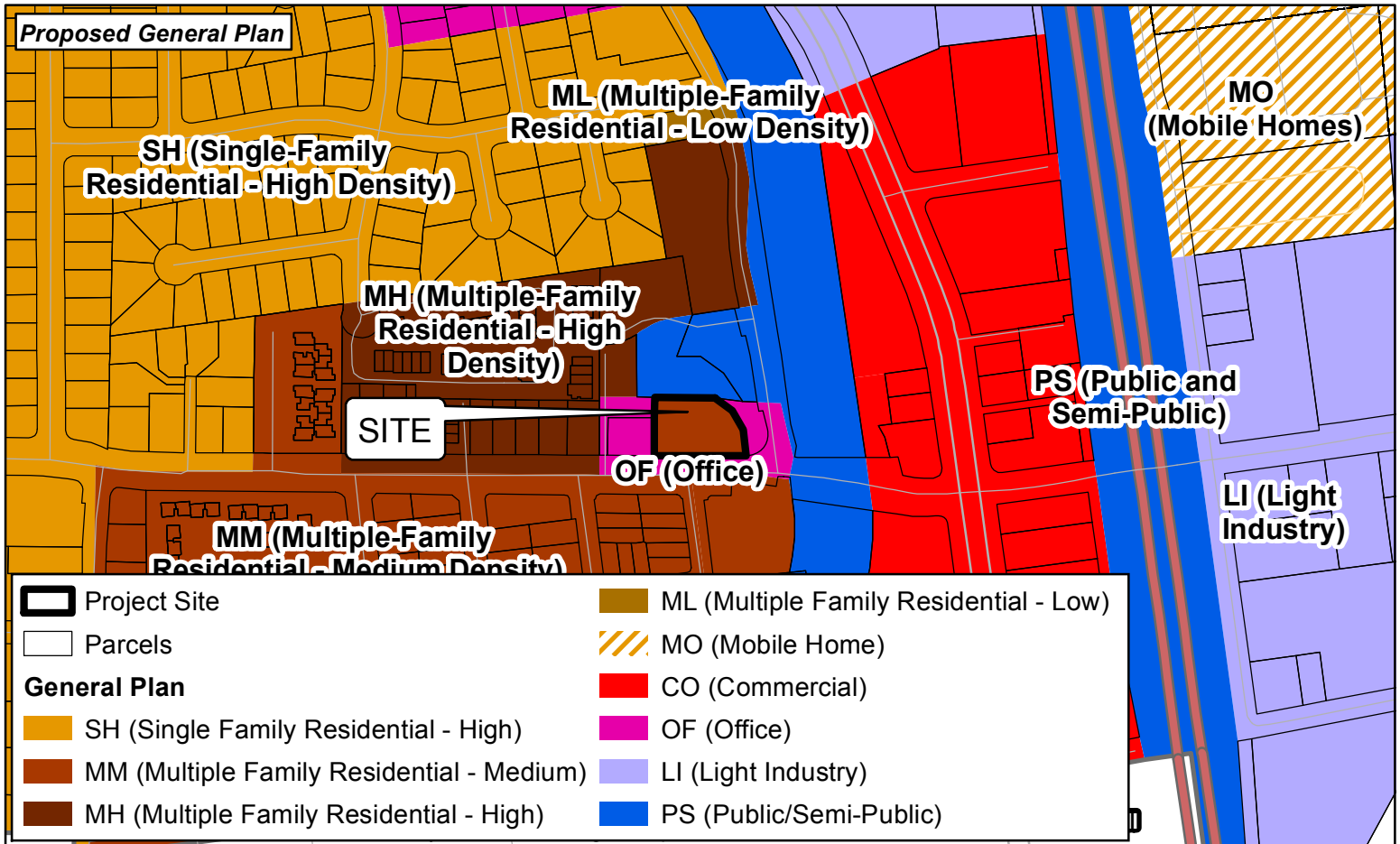
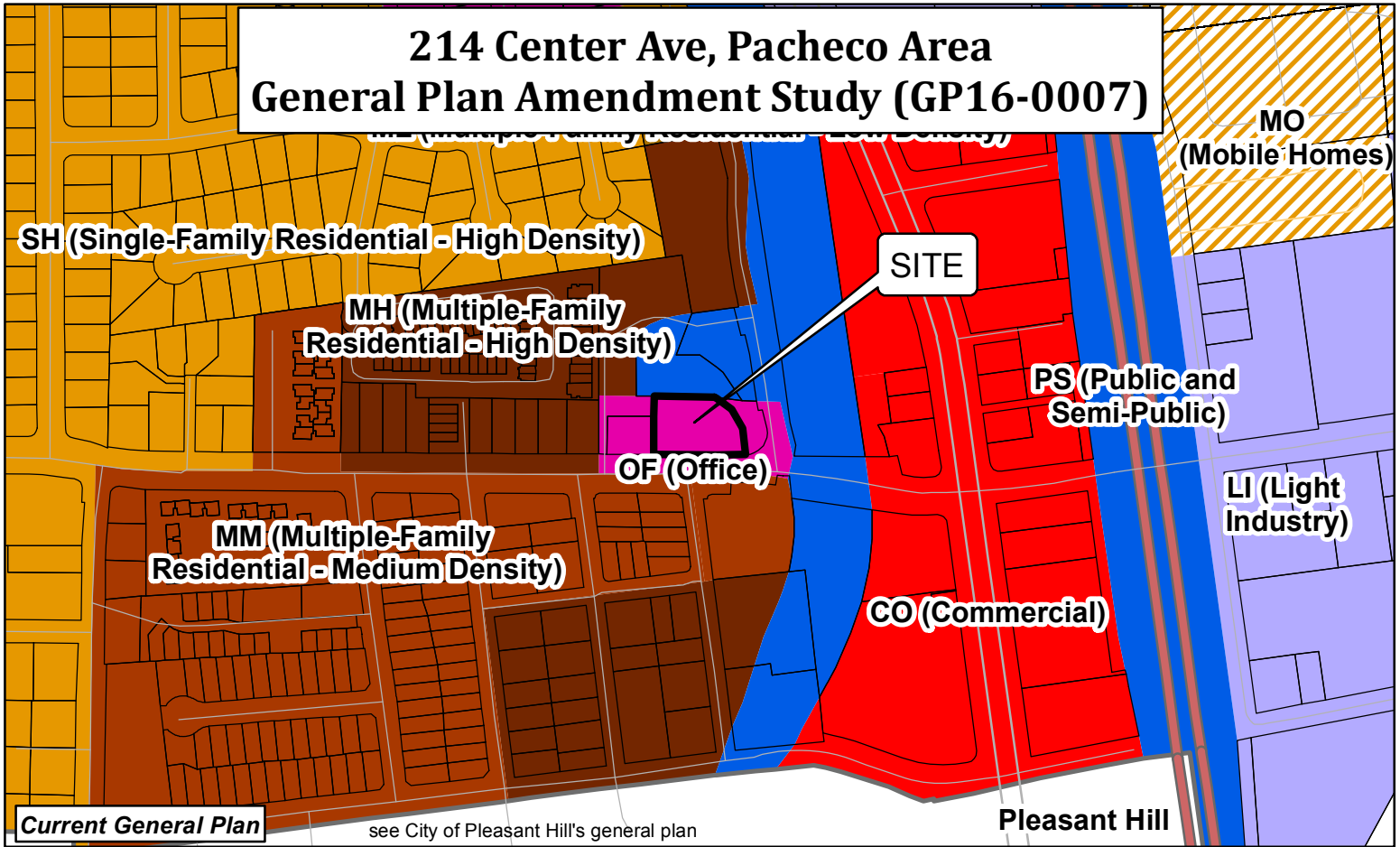



# 214 Center Ave, Pacheco Area General Plan Amendment Study (GP16-0007)



- |   |  |
|---|--|
| Project Site                              | ML (Multiple Family Residential - Low) |
| Parcels                                   | MO (Mobile Home)                       |
| <b>General Plan</b>                       | CO (Commercial)                        |
| SH (Single Family Residential - High)     | OF (Office)                            |
| MM (Multiple Family Residential - Medium) | LI (Light Industry)                    |
| MH (Multiple Family Residential - High)   | PS (Public/Semi-Public)                |



Map Created 10/04/2016  
by Contra Costa County Department of  
Conservation and Development, GIS Group  
30 Muir Road, Martinez, CA 94553  
37:59:41.791N 122:07:03.756W



This map was created by the Contra Costa County Department of Conservation and Development with data from the Contra Costa County GIS Program. Some base data, primarily City Limits, is derived from the CA State Board of Equalization's tax rate areas. While obligated to use this data the County assumes no responsibility for its accuracy. This map contains copyrighted information and may not be altered. It may be reproduced in its current state if the source is cited. Users of this map agree to read and accept the County of Contra Costa disclaimer of liability for geographic information.






# 214 Center Ave, Pacheco Area General Plan Amendment Study (GP16-0007)



 Project Site  
 Parcels



Map Created 10/04/2016  
 by Contra Costa County Department of  
 Conservation and Development, GIS Group  
 30 Muir Road, Martinez, CA 94553  
 37:59:41.791N 122:07:03.756W

This map was created by the Contra Costa County Department of Conservation and Development with data from the Contra Costa County GIS Program. Some base data, primarily City Limits, is derived from the CA State Board of Equalization's tax rate areas. While obligated to use this data the County assumes no responsibility for its accuracy. This map contains copyrighted information and may not be altered. It may be reproduced in its current state if the source is cited. Users of this map agree to read and accept the County of Contra Costa disclaimer of liability for geographic information.

