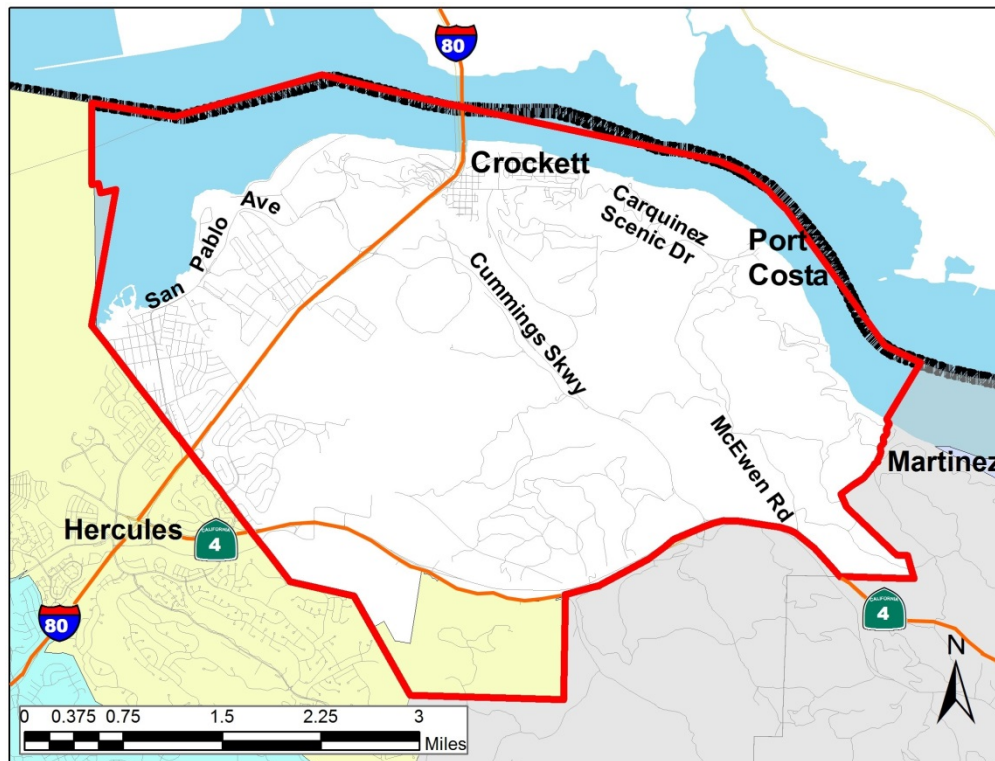


Hercules / Rodeo / Crockett Area of Benefit
Project List Schedule
Current Ordinance 88-27

| Item | Location | Description | Project Status |
|------|---|---|----------------|
| 1 | Pomona Street | Widen to provide shoulder from Crockett Boulevard to 2nd street | Complete |
| 2 | Pomona St / Winslow Ave / Carquinez Scenic | Alignment Study | Incomplete |
| 3 | Crockett Boulevard | Widen to three lane arterial to provide for truck climbing lane from Pomona Street to Cummings Skyway | Complete |
| 4 | San Pablo Ave | Modify signal at Union Oil entrance | Complete |
| 5 | Pomona St | Modify signal at 2nd Ave | Complete |
| 6 | Parker Ave / San Pablo Avenue / Willow Intersection | Modify intersection and install signal | Complete |
| 7 | Parker / Fourth | Modify intersection and install signal | Complete |
| 8 | Willow / Hawthorne | Modify intersection and install signal | Complete |

Check AOB fees at <http://www.cccounty.us/AOB>

Hercules / Rodeo / Crockett Area of Benefit Boundary

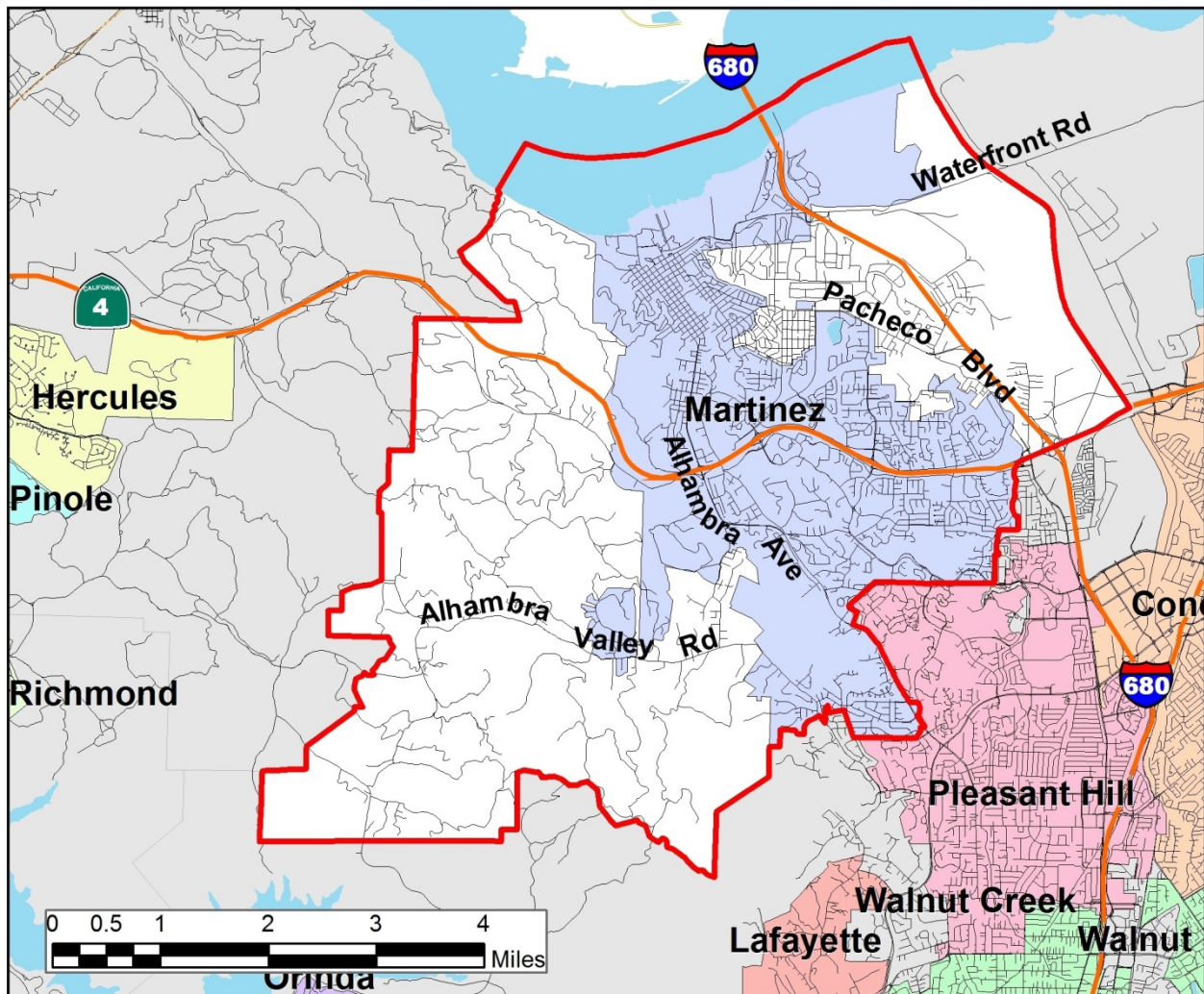


Martinez Area of Benefit
Project List Schedule
Current Ordinance 95-38

| Item | Location | Description | Project Status |
|------|----------------------|---|----------------|
| 1 | Alhambra Valley Road | Safety and capacity improvements from Martinez City Limits to Ferndale Road | Incomplete |
| 2 | Alhambra Valley Road | Realign curves at Ferndale Road | Complete |
| 3 | Pacheco Boulevard | Realign grade crossing with AT&SF | Incomplete |
| 4 | Pacheco Boulevard | Widen arterial standard | Incomplete |

Check AOB fees at <http://www.cccounty.us/AOB>

Martinez Area of Benefit Boundary



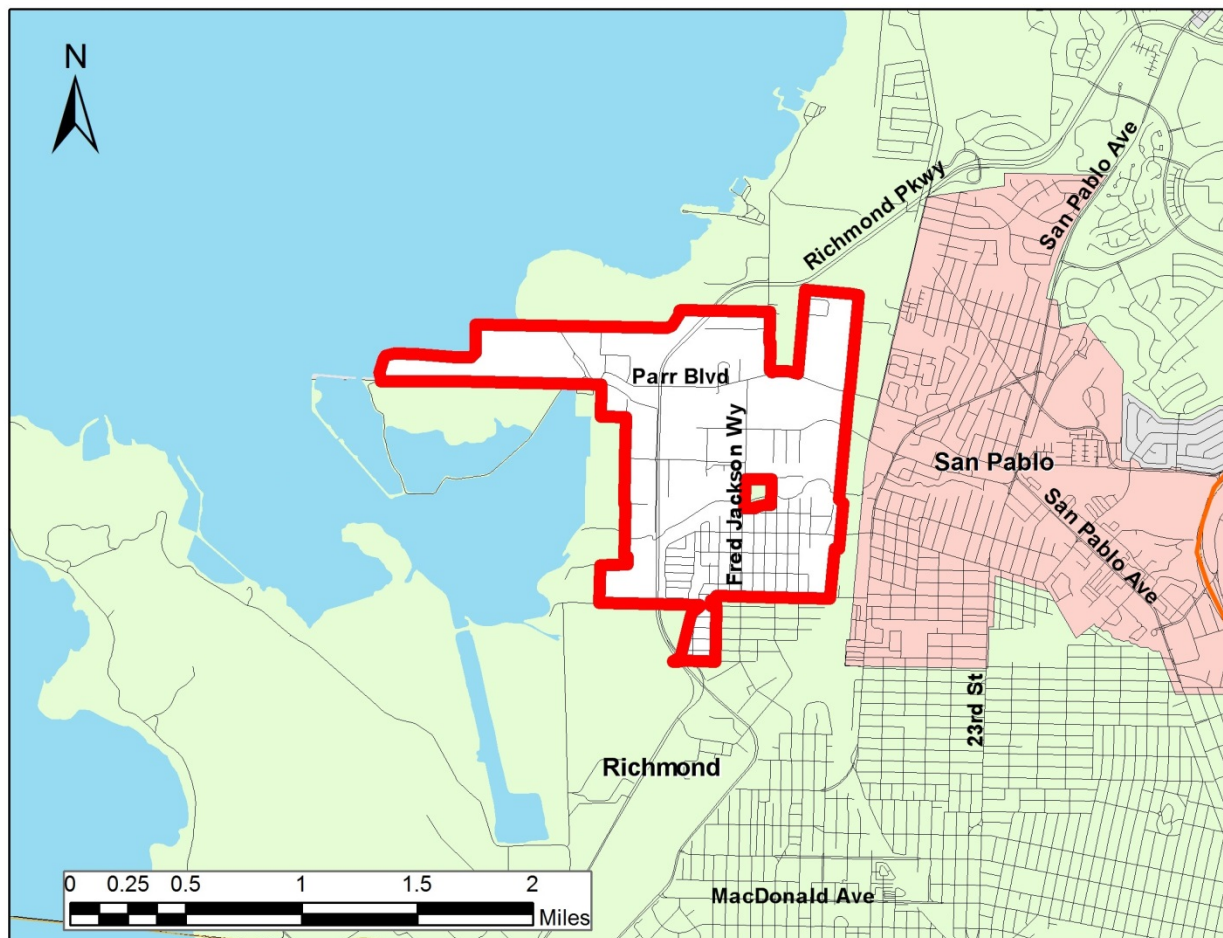
North Richmond Area of Benefit
Project List Schedule
Current Ordinance 94-3

| Item | Location | Description | Project Status |
|------|---------------------------|--|----------------|
| 1 | Parr Blvd | Widen road between from Richmond Parkway, east to AT&SF RR tracks | Incomplete |
| 2 | Brookside Blvd | Widen roadway; acquire ult. R/W at some locations; | Incomplete |
| 3 | Pittsburg Ave / Extension | Widen existing road & extend easterly to Third Street* along property lines | Incomplete |
| 4 | Third St Realignment* | Widen and realign Goodrick Avenue or Third Street* to provide north-south circulation with only one intersection with Parr Boulevard | Incomplete |

* Third Street was renamed to Fred Jackson Way

Check AOB fees at <http://www.cccounty.us/AOB>

North Richmond Area of Benefit Boundary



Pacheco (West Concord) Area of Benefit

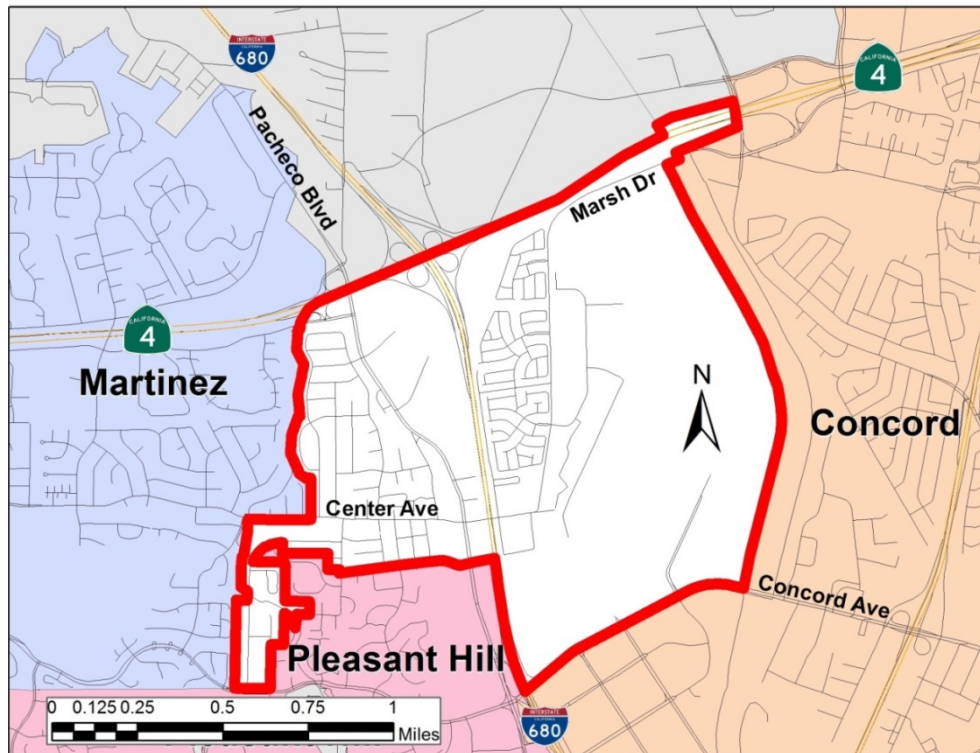
Proposed Project List Schedule

Pending West Concord AOB update expected in 2016.

| Item | Location | Description | Project Status |
|------|---|--|----------------|
| 1 | Pacheco Boulevard and Muir Road | Construct 2 nd right turn lane and reconstruct/relocate bike pedestrian and traffic signal improvements | Incomplete |
| 2 | Pacheco Boulevard and Center Avenue | Improve traffic circulation improvements at the intersection of Pacheco Boulevard and Center Avenue | Incomplete |
| 3 | Pacheco Boulevard from Arnold Drive to Muir Road | Construct bike lanes from Arnold Drive to Muir Road | Incomplete |
| 4 | Center Avenue from Pacheco Boulevard to Buchanan Field Road | Construct bike lanes on Center Avenue from Pacheco Boulevard to Buchanan Field Road | Incomplete |
| 5 | Center Avenue from Berry Drive to Marsh Drive | Construct sidewalk on Center Avenue from Berry Drive to Marsh Drive | Incomplete |
| 6 | Marsh Drive from Center Avenue to the bridge near the Iron Horse Regional Trail | Construct shoulders and bike lanes along Marsh Drive from Center Avenue to Iron Horse Trail | Incomplete |
| 7 | Concord Avenue from Contra Costa Boulevard to the Iron Horse Regional Trail | Construct a shared-use path along Concord Avenue starting near Contra Costa Boulevard to the Iron Horse Regional Trail | Incomplete |

Check AOB fees at <http://www.cccounty.us/AOB>

Pacheco (West Concord) Area of Benefit Boundary

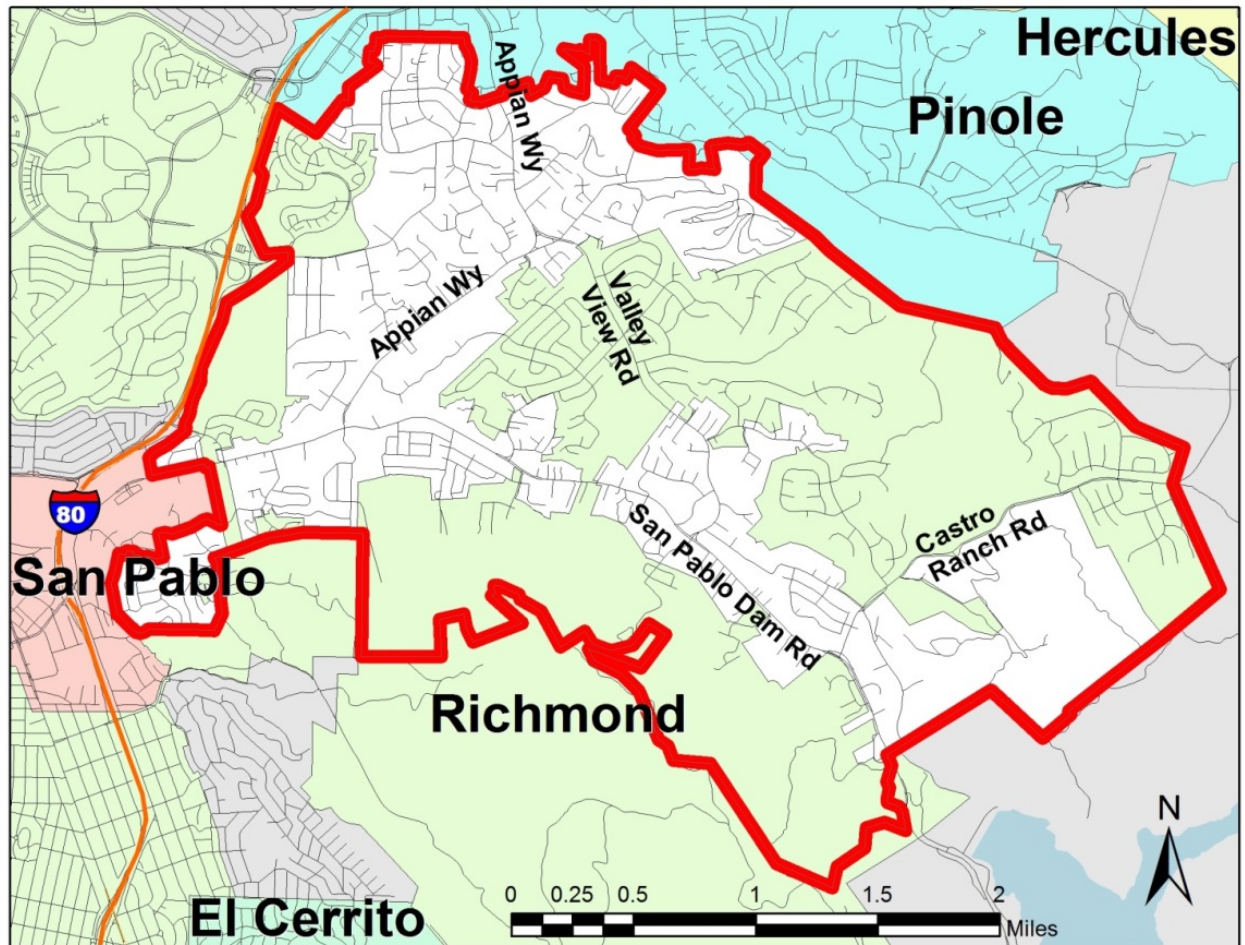


Richmond / El Sobrante Area of Benefit
Project List Schedule
Current Ordinance 91-27

| Item | Location | Description | Project Status |
|-------------|--------------------|--|-----------------------|
| 1 | San Pablo Dam Road | Construct signal at Castro Ranch Rd | Complete |
| 2 | Appian Triangle | Construct new intersection | Complete |
| 3 | San Pablo Dam Road | Dual left turn lanes at Appian Way | Complete |
| 4 | Appian Way | Construct signal at Manor Rd | Complete |
| 5 | San Pablo Dam Road | Construct signal at Milton Drive | Complete |
| 6 | Valley View Rd. | Construct signal at May Rd | Complete |
| 7 | Appian Way | Construct signal at Pebble Drive | Incomplete |
| 8 | Castro Ranch Road | Widen from San Pablo Dam Rd to Olinda Rd | Incomplete |
| 9 | El Portal | Widen from I-80 to San Pablo Dam Rd | Incomplete |
| 10 | San Pablo Dam Road | Construct middle turn lane from Appian Way to Castro Ranch Rd | Incomplete |
| 11 | Appian Way | Construct signal at Allview Ave | Complete |
| 12 | San Pablo Dam Road | Construct signal at Clark Rd | Complete |
| 13 | Appian Way | Construct ultimate improvements from Valley View Rd to Pinole | Incomplete |
| 14 | San Pablo Dam Rd. | Construct improvements from Richmond to Appian Way | Incomplete |
| 15 | San Pablo Dam Rd. | Construct signal at Greenridge Drive | Incomplete |
| 16 | Appian Way | Construct ultimate improvements from Valley View Rd. to San Pablo Dam Rd | Incomplete |
| 17 | Appian Way | Construct signal at La Paloma Rd | Complete |
| 18 | El Portal | Construct signal at Barranca | Incomplete |

Check AOB fees at <http://www.cccounty.us/AOB>

Richmond / El Sobrante Area of Benefit Boundary

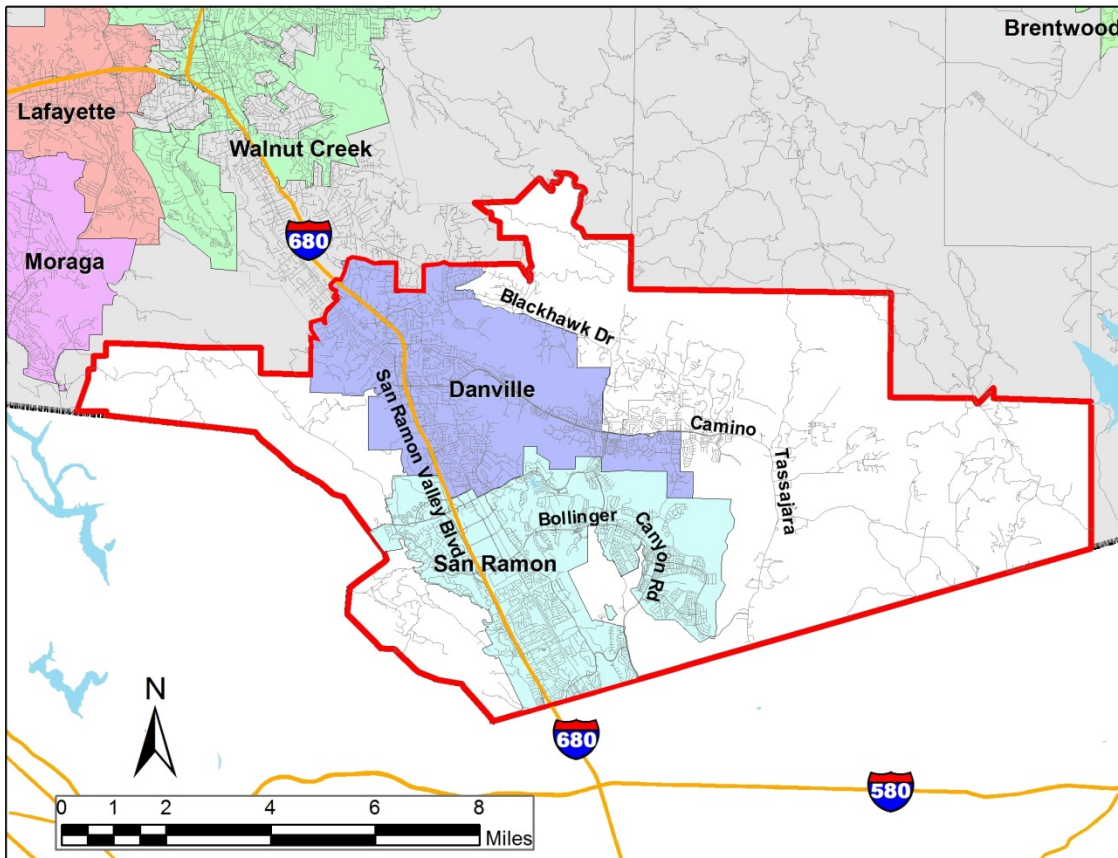


South County Area of Benefit
Project List Schedule
Current Ordinance 96-27

| Item | Location | Description | Project Status |
|------|------------------|---|----------------|
| 1 | Camino Tassajara | Improve County portion to two lane rural highway standard | Incomplete |
| 2 | Crow Canyon Road | Various safety and capacity improvements, including a truck climbing lane | Incomplete |

Check AOB fees at <http://www.cccounty.us/AOB>

South County Area of Benefit Boundary

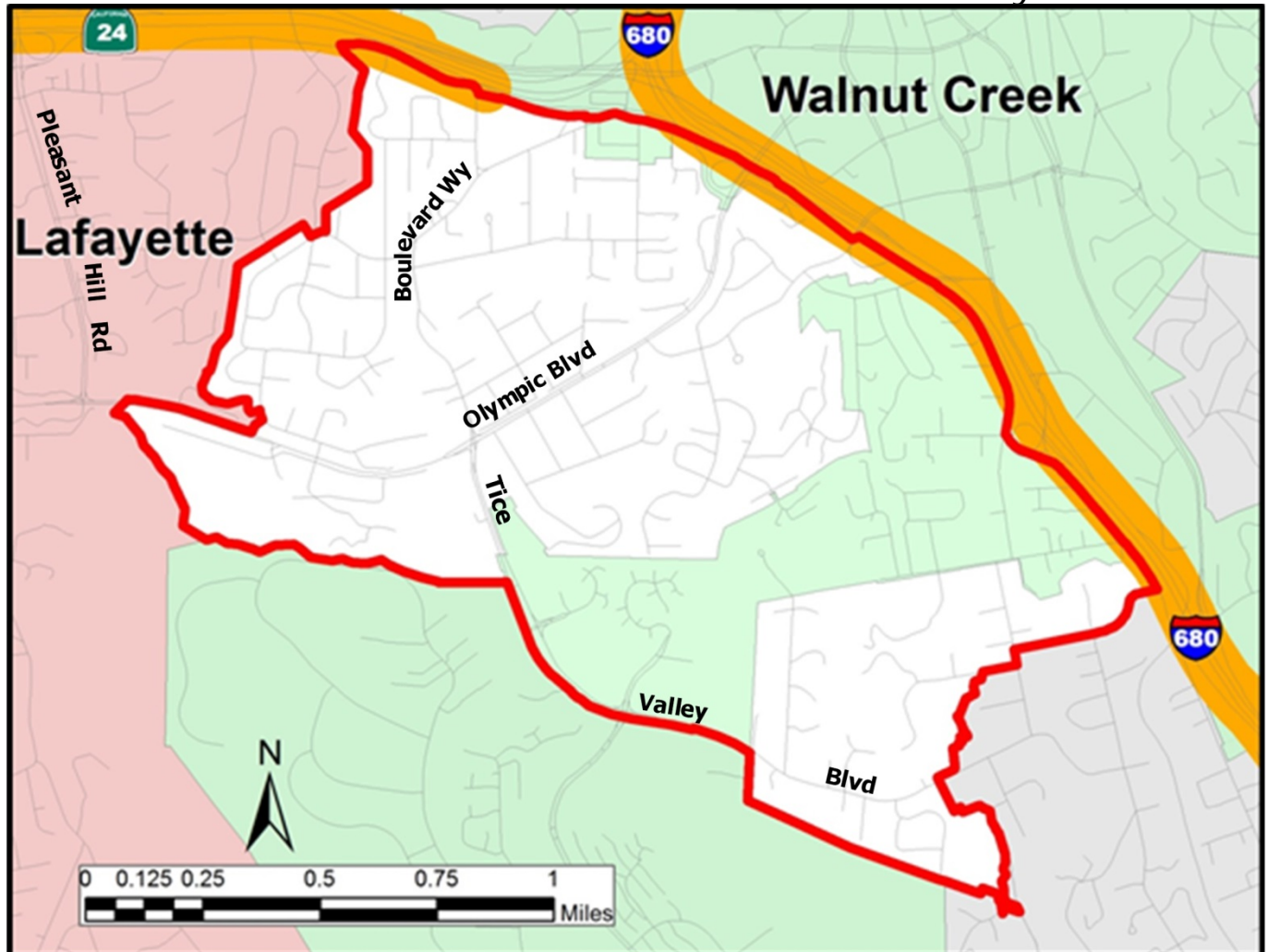


South Walnut Creek Area of Benefit
Project List Schedule
Current Ordinance 94-72

| Item | Location | Description | Project Status |
|------|-------------------|---|----------------|
| 1 | Olympic Boulevard | Widen from Tice Valley Boulevard to I - 680 | Complete |

Check AOB fees at <http://www.cccounty.us/AOB>

South Walnut Creek Area of Benefit Boundary

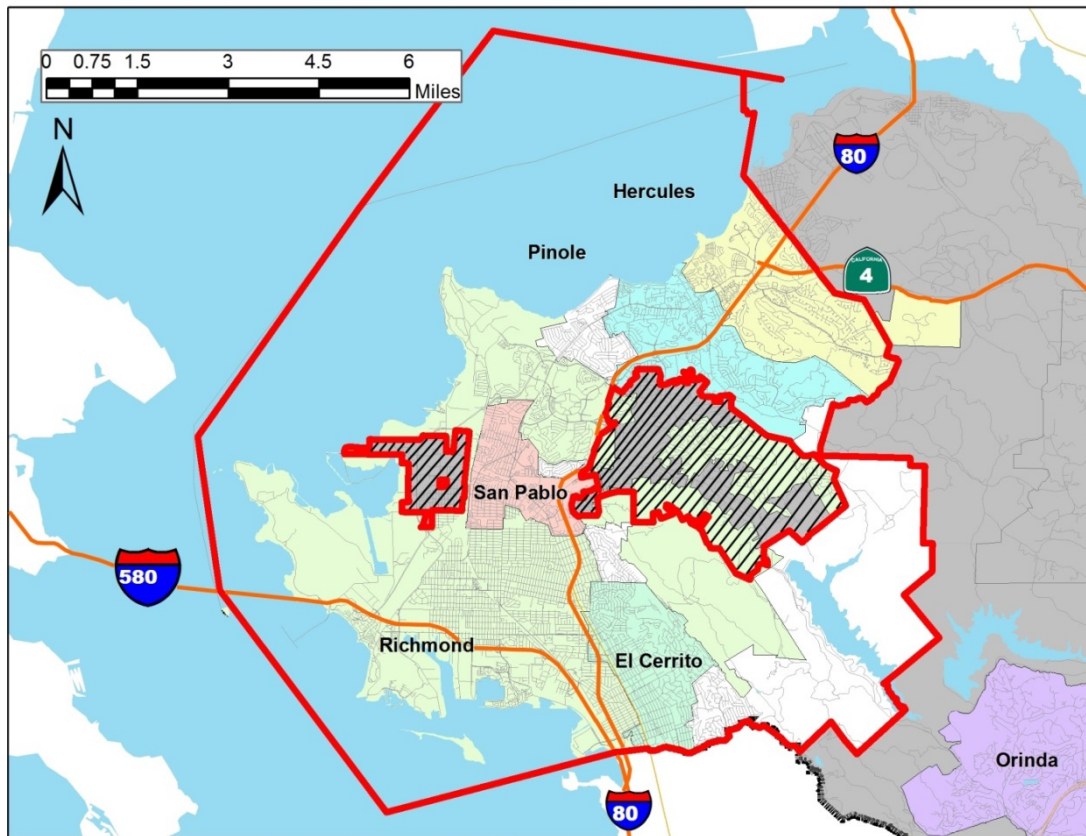



West County Area of Benefit
Project List Schedule
Current Ordinance 95-37

| Item | Location | Description | Project Status |
|------|----------------------------------|---|----------------|
| 1 | Appian Triangle | Widen to 4-lane arterial standard | Incomplete |
| 2 | El Portal Drive | Widen to 4-lane arterial standard from San Pablo Dam Road to I-80 | Incomplete |
| 3 | Milton Drive at San Pablo Dam Rd | Construct Signal | Complete |
| 4 | San Pablo Dam Road at Appian Way | Modify intersection to dual left turn onto Appian Way | Complete |
| 5 | San Pablo Dam Road | Construct fifth lane from Appian Way to Castro Ranch Road | Incomplete |
| 6 | Arlington | Improve intersections at Amherst and Sunset and install signals | Incomplete |

Check AOB fees at <http://www.cccounty.us/AOB>

West County Area of Benefit Boundary



 - Area Excluded from West County AOB