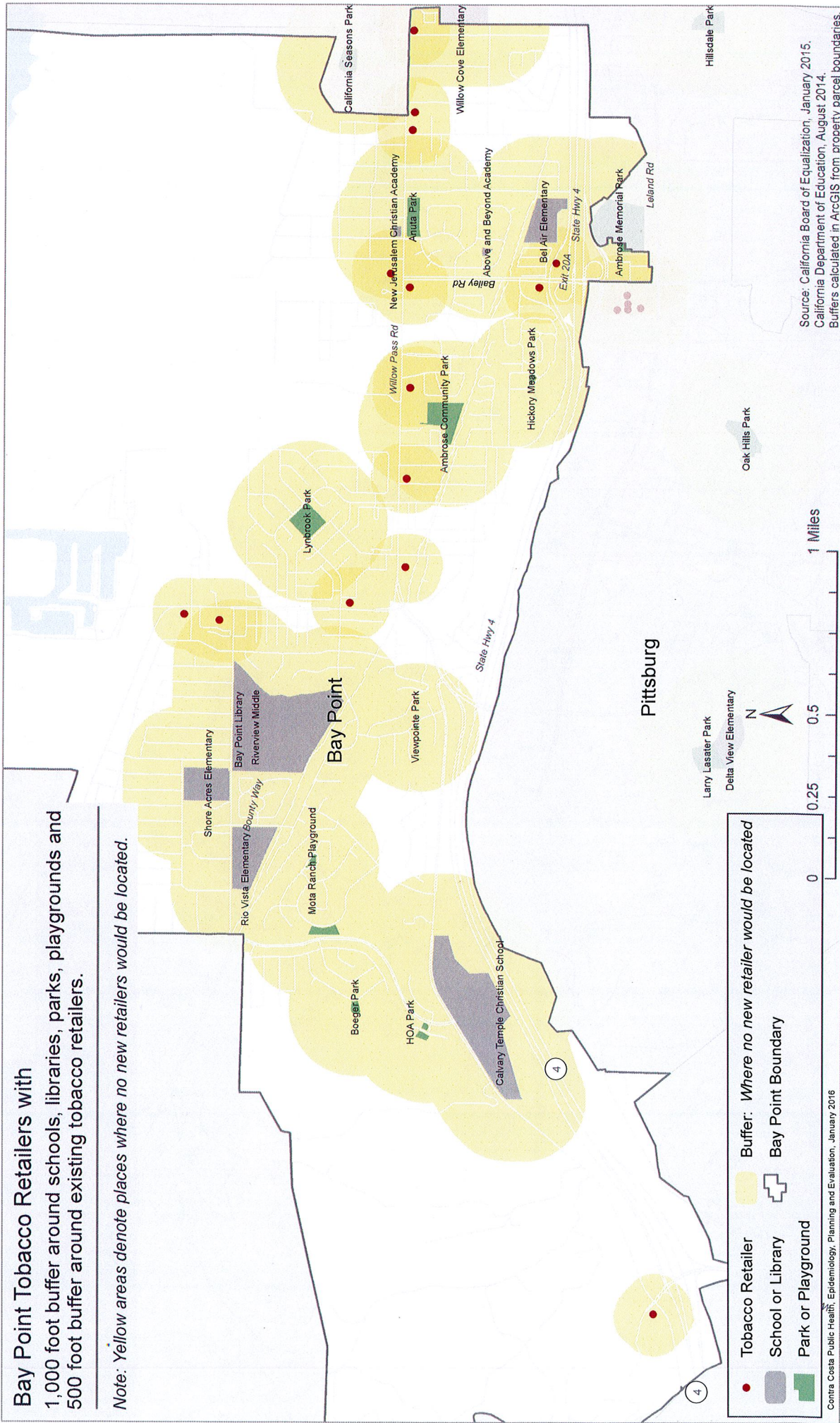


Bay Point Tobacco Retailers with

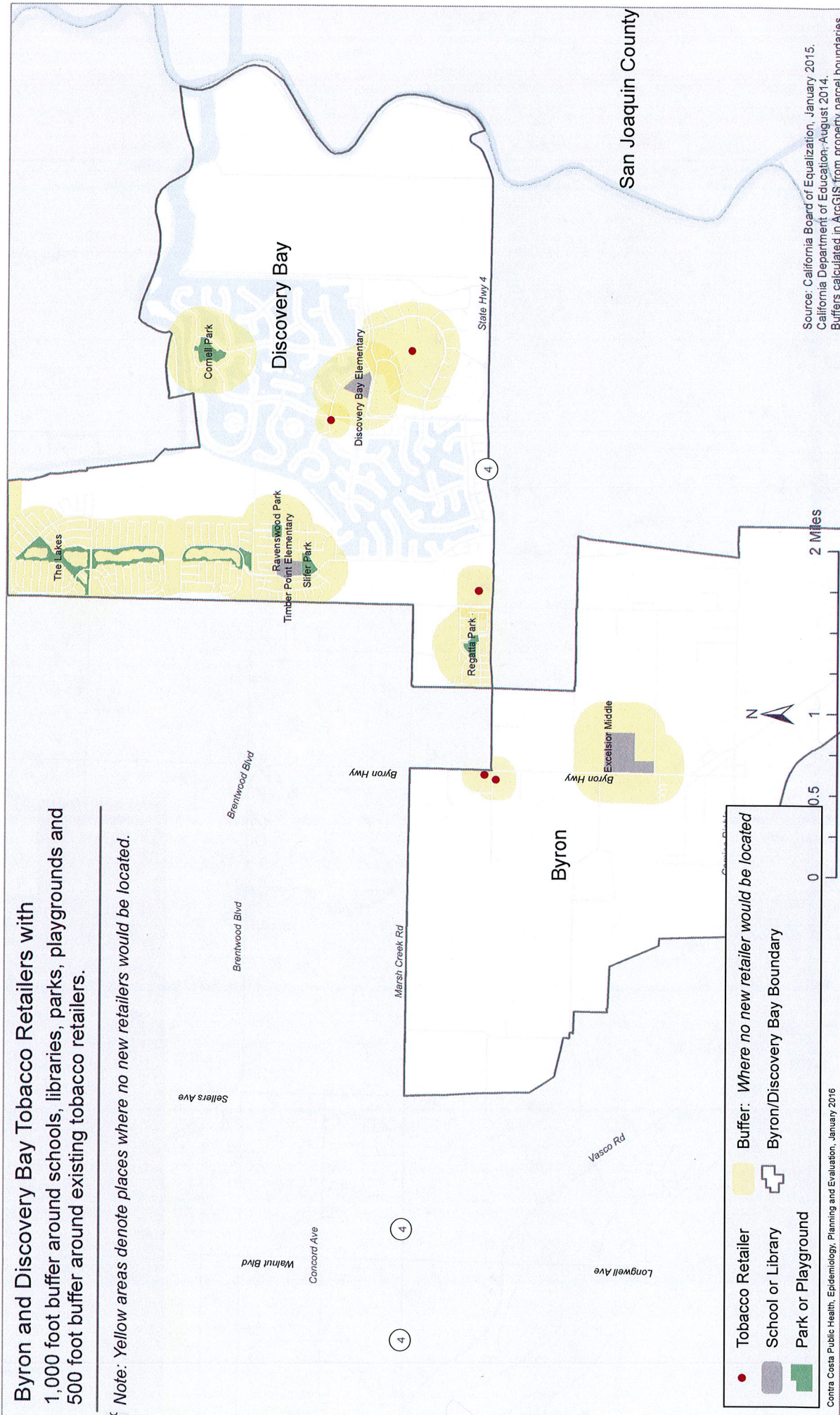
1,000 foot buffer around schools, libraries, playgrounds and
500 foot buffer around existing tobacco retailers.

Note: Yellow areas denote places where no new retailers would be located.



Byron and Discovery Bay Tobacco Retailers with 1,000 foot buffer around schools, libraries, playgrounds and 500 foot buffer around existing tobacco retailers.

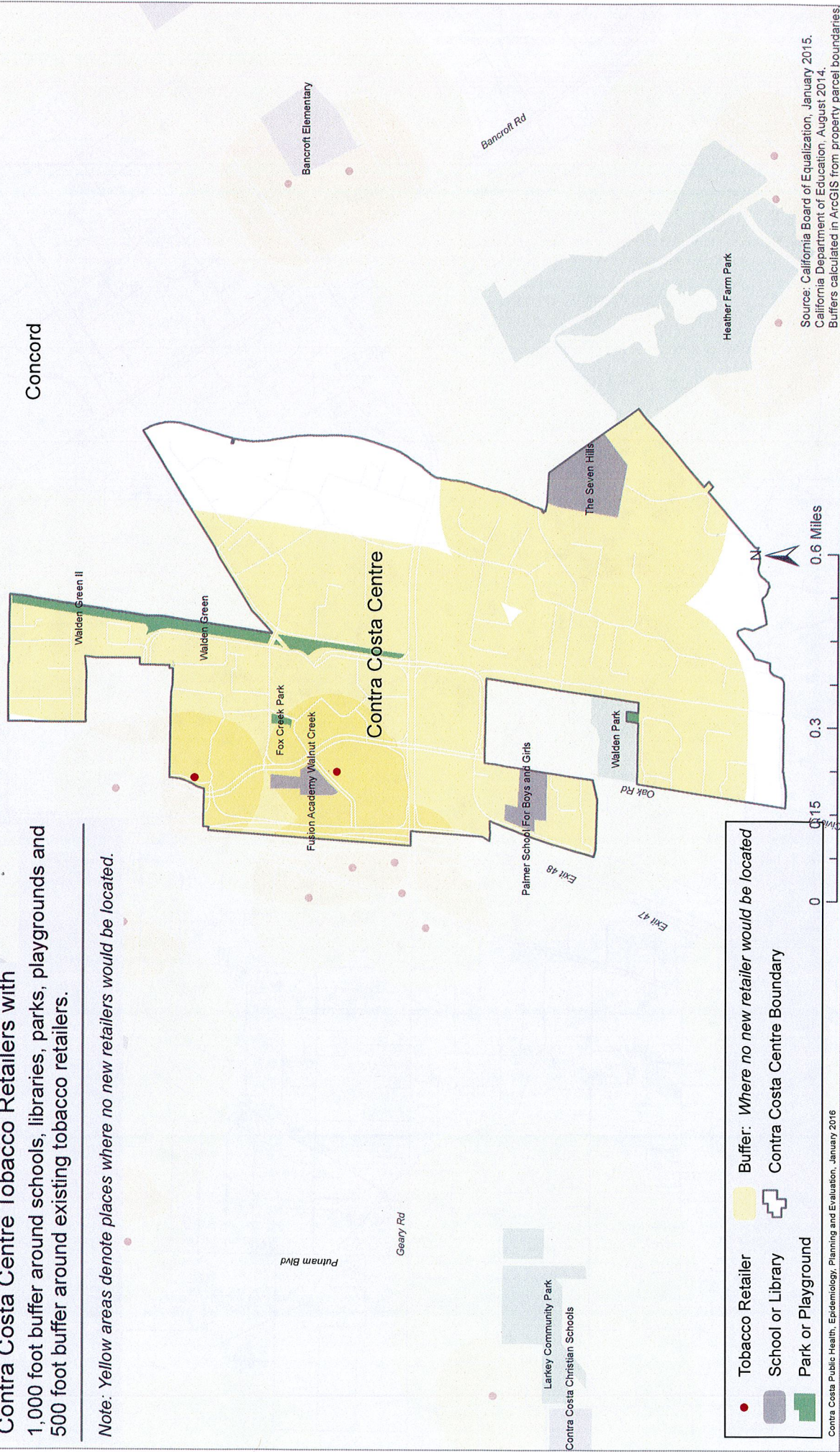
Note: Yellow areas denote places where no new retailers would be located.



Source: California Board of Equalization, January 2015.
 California Department of Education, August 2014.
 Buffers calculated in ArcGIS from property parcel boundaries.

Contra Costa Centre Tobacco Retailers with 1,000 foot buffer around schools, libraries, parks, playgrounds and 500 foot buffer around existing tobacco retailers.

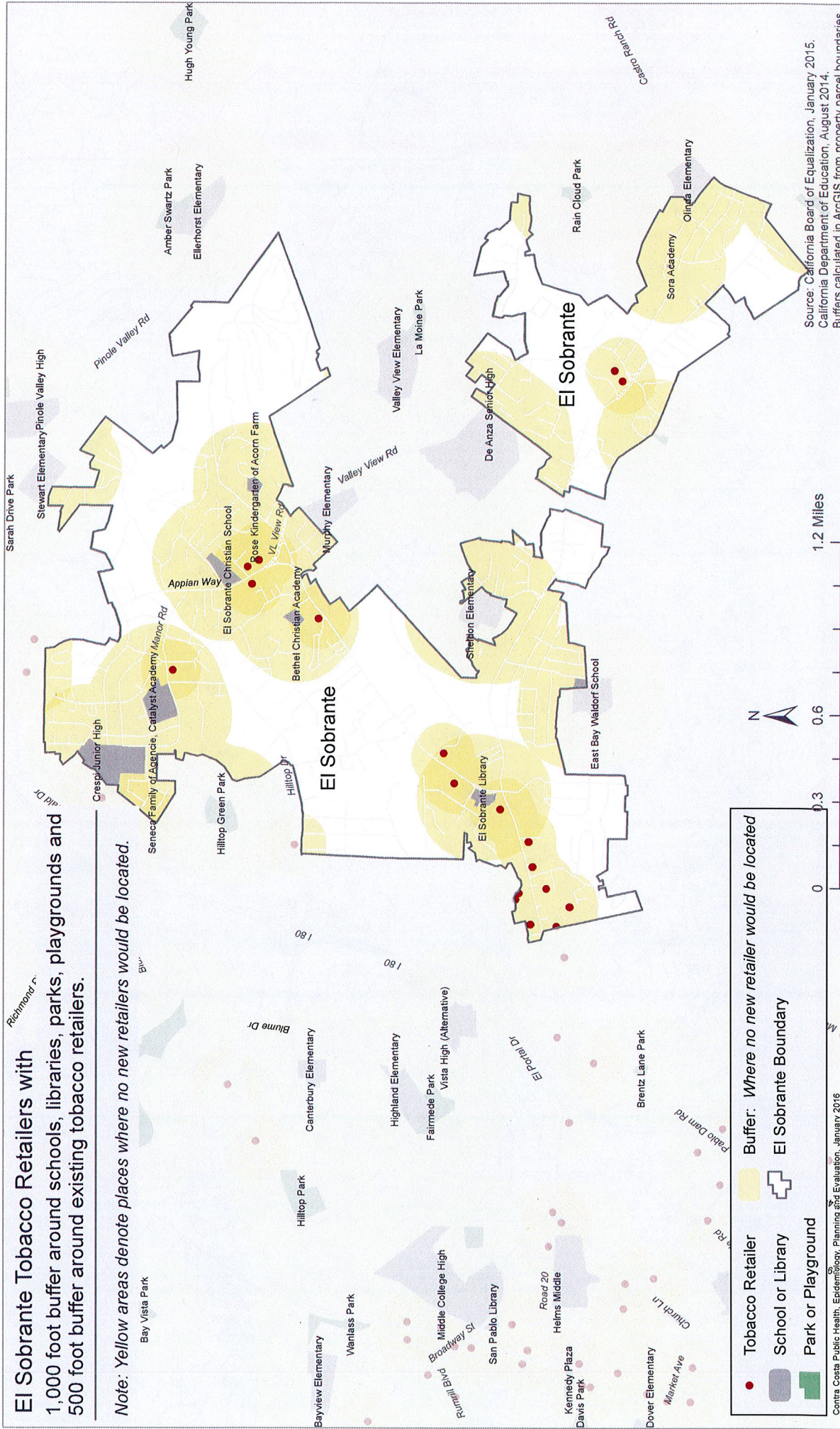
Note: Yellow areas denote places where no new retailers would be located.



El Sobrante Tobacco Retailers with

1,000 foot buffer around schools, libraries, playgrounds and
500 foot buffer around existing tobacco retailers.

Note: Yellow areas denote places where no new retailers would be located.



Saranap Tobacco Retailers with

1,000 foot buffer around schools, libraries, playgrounds, parks, playgrounds and 500 foot buffer around existing tobacco retailers.

Note: Yellow areas denote places where no new retailers would be located.

