

Heritage Point

Mixed Use Project

Unincorporated North Richmond Area


Contra Costa County Board of Supervisors, April 21, 2015

General Plan Amendment – County File No. GP13-0004

Vicinity Map Heritage Point / Unincorporated North Richmond Area



Existing Heritage Senior Apartments Complex Directly Across the Street from
Project Site



Elevations of Proposed Heritage Point Multi Use Project



WEST ELEVATION - FRED JACKSON WAY




EAST ELEVATION (REAR OF BUILDING)

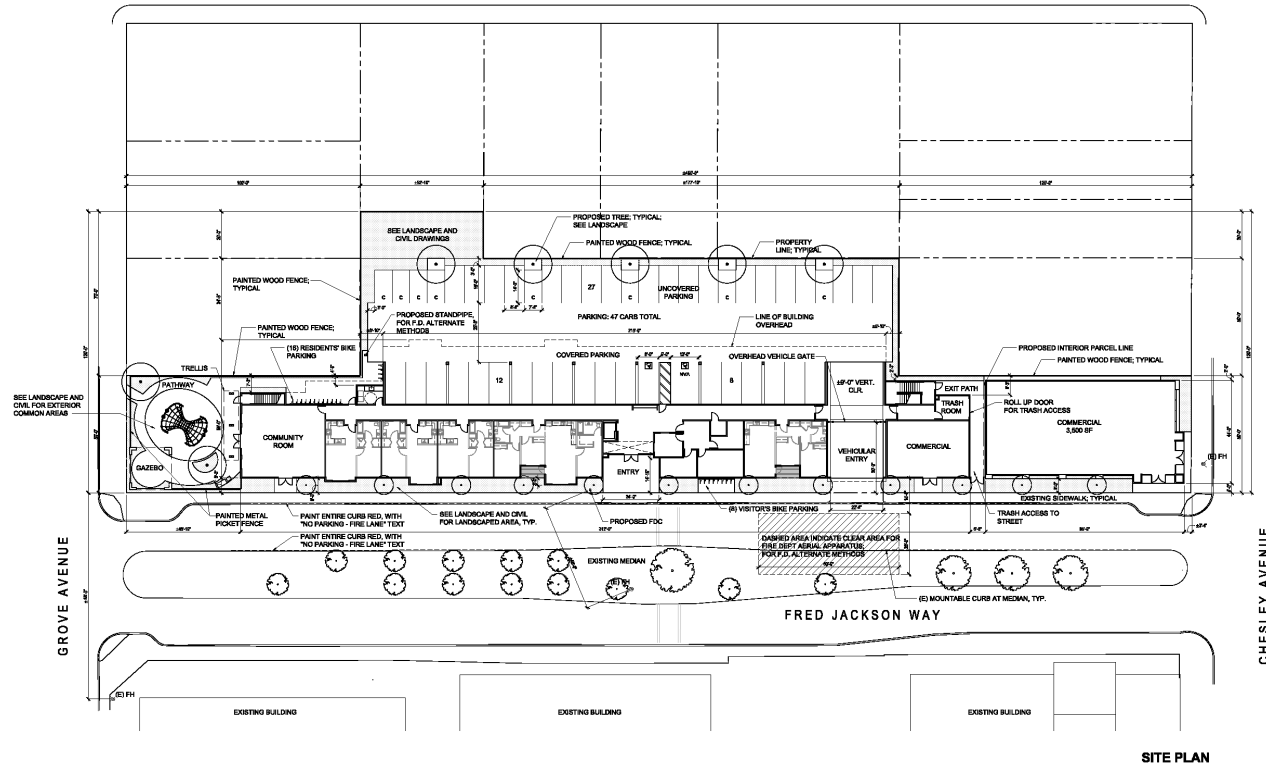


RESIDENTIAL BUILDING RETAIL BUILDING

NORTH ELEVATION - GROVE AVE SOUTH ELEVATIONS - CHESLEY AVE



Site Plan Heritage Point Multi Use Project



NOT FOR
CONSTRUCTION

HERITAGE POINT
RICHMOND, CALIFORNIA

PRELIMINARY AND FINAL DEVELOPMENT PLAN

A1
2010.01.10

General Plan Amendment County File No. GP13-0004

