

# Sufism Reoriented Project General Plan Map

**ML (Multiple-Family  
Residential - Low Density)**

**Walnut Creek**  
see City of Walnut Creek's general plan

**CO (Commercial)**

**MM (Multiple-Family  
Residential -  
Medium Density)**

**MH (Multiple-Family  
Residential -  
High Density)**

**SH (Single-Family  
Residential - High Density)**

**OS (Open Space)**



**SM (Single-Family  
Residential -  
Medium Density)**






**SITE**

## Legend

-  SITE
-  Parcels

## General Plan

-  SM (Single Family Residential - Medium)
-  SH (Single Family Residential - High)

-  ML (Multiple Family Residential - Low)
-  MM (Multiple Family Residential - Medium)
-  MH (Multiple Family Residential - High)
-  CO (Commercial)
-  OS (Open Space)



0 0.05 0.1 0.2 Miles

Map created 8/15/2011  
by Contra Costa County Department Conservation and Development  
Community Development Division--GIS Group  
651 Pine Street, 4th Floor North Wing, Martinez, CA 94553-0095  
37:59:48.455N 122:06:35.384W

This map contains copyrighted information and may not be altered. It may be reproduced in its current state if the source is cited. Users of this map agree to read and accept the County of Contra Costa disclaimer of liability for geographic information.





# Sufism Reoriented Project Aerial Photograph



## Legend

-  SITE
-  Parcels



0 0.02 0.04 0.08 Miles

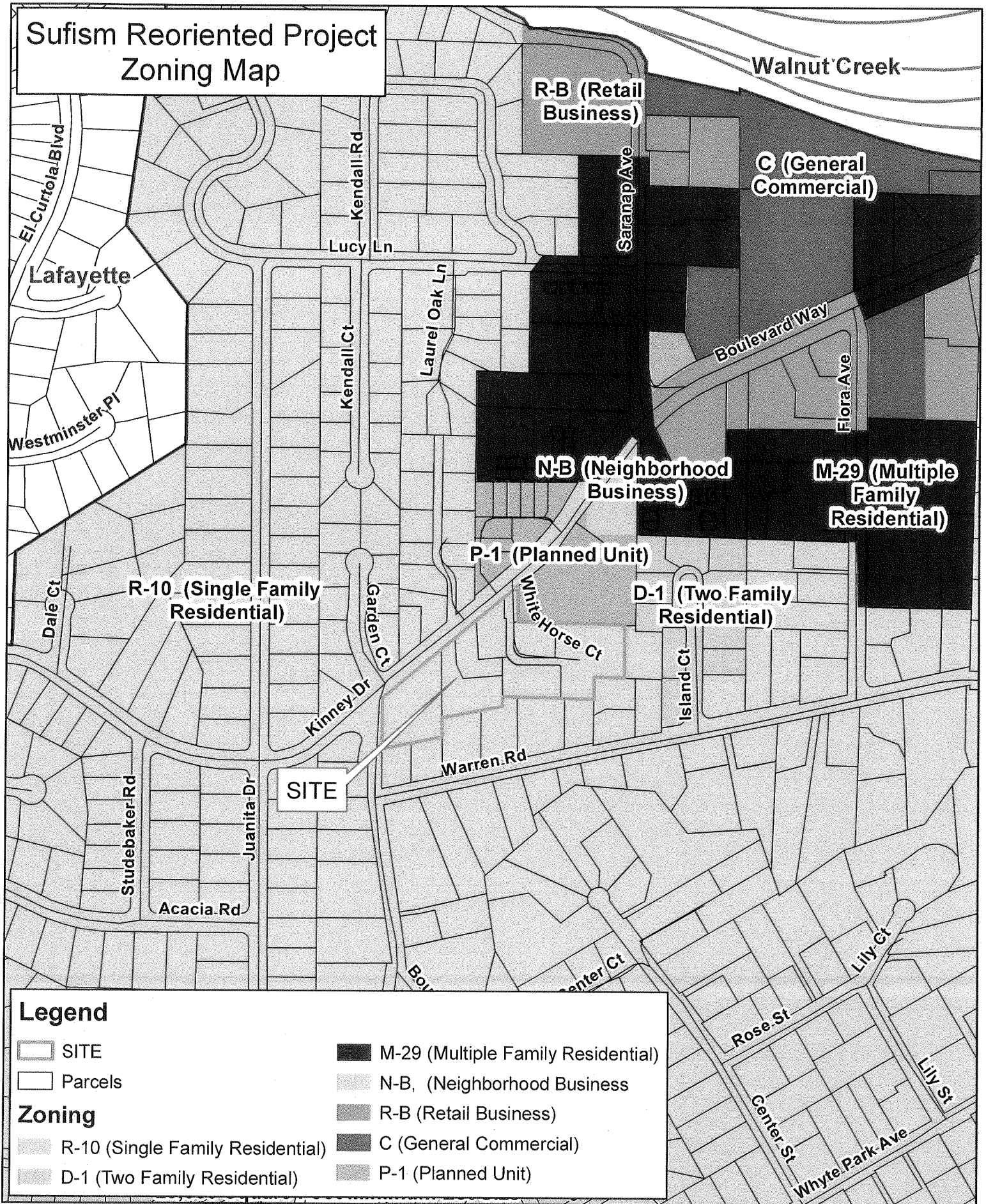
Map created 8/15/2011  
by Contra Costa County Department Conservation and Development  
Community Development Division-GIS Group  
651 Pine Street, 4th Floor North Wing, Martinez, CA 94553-0095  
37:59:48.455N 122:06:35.384W

This map contains copyrighted information and may not be altered. It may be reproduced in its current state if the source is cited. Users of this map agree to read and accept the County of Contra Costa disclaimer of liability for geographic information.





# Sufism Reoriented Project Zoning Map



## Legend

- SITE
- Parcels

## Zoning

- R-10 (Single Family Residential)
- D-1 (Two Family Residential)
- P-1 (Planned Unit)
- M-29 (Multiple Family Residential)
- N-B, (Neighborhood Business)
- R-B (Retail Business)
- C (General Commercial)



0 0.05 0.1 0.2 Miles

Map created 8/15/2011  
by Contra Costa County Department Conservation and Development  
Community Development Division--GIS Group  
651 Pine Street, 4th Floor North Wing, Martinez, CA 94553-0095  
37:59:48.455N 122:06:35.384W

This map contains copyrighted information and may not be altered. It may be reproduced in its current state if the source is cited. Users of this map agree to read and accept the County of Contra Costa disclaimer of liability for geographic information.

