

Champion Project Site

CCC Flood Control Detention Basin

Proposed Trail

North Gate Rd

Walker Canyon Creek

Pine Creek Rd

CCC Flood Control Surplus Land

Arroyo Del Cerro

Entrance to Mt Diablo

Legend









-  Champion Site
-  Champion Alternate Parcels
-  Creeks
-  Landscape Buffer 60ft
-  Creek Setback
-  Proposed Trail
-  Existing Trail
-  Parcels

Figure 5
Alternative Design
Access Rd Realignment
6 Lots & Remainder
County Files SD07-9167 & RZ-07-3195



Map created 7/27/2011
 by Contra Costa County Department of Conservation and Development
 GIS Group
 651 Pine Street, 4th Floor North Wing, Martinez, CA 94553-0095
 37.59.48.455N 122.36.35.384W

This map or dataset was created by the Contra Costa County Department of Conservation and Development with data from the Contra Costa County GIS Program. The map contains copyrighted information and may not be altered. It may be reproduced in its current state if the source is cited. Users of this map agree to read and accept the County of Contra Costa disclaimer of liability for geographic information.

0 250 500 1,000 Feet

