







**Legend**

-  Champion Site
-  Champion Proposed Parcels
-  Landscape Buffer 60ft
-  Creek Setback
-  Proposed Trail
-  Existing Trail
-  Parcels
-  Creeks

**Figure 4**  
**Applicant's Proposed Subdivision**  
**7 Lots & Remainder**  
**County Files SD07-9167 &**  
**RZ-07-3195**



This map or dataset was created by the Contra Costa County Department of Conservation and Development with data from the Contra Costa County GIS Program. The map contains copyrighted information and may not be altered. It may be reproduced in its current state if the source is cited. Users of this map agree to read and accept the County of Contra Costa disclaimer of liability for geographic information.

