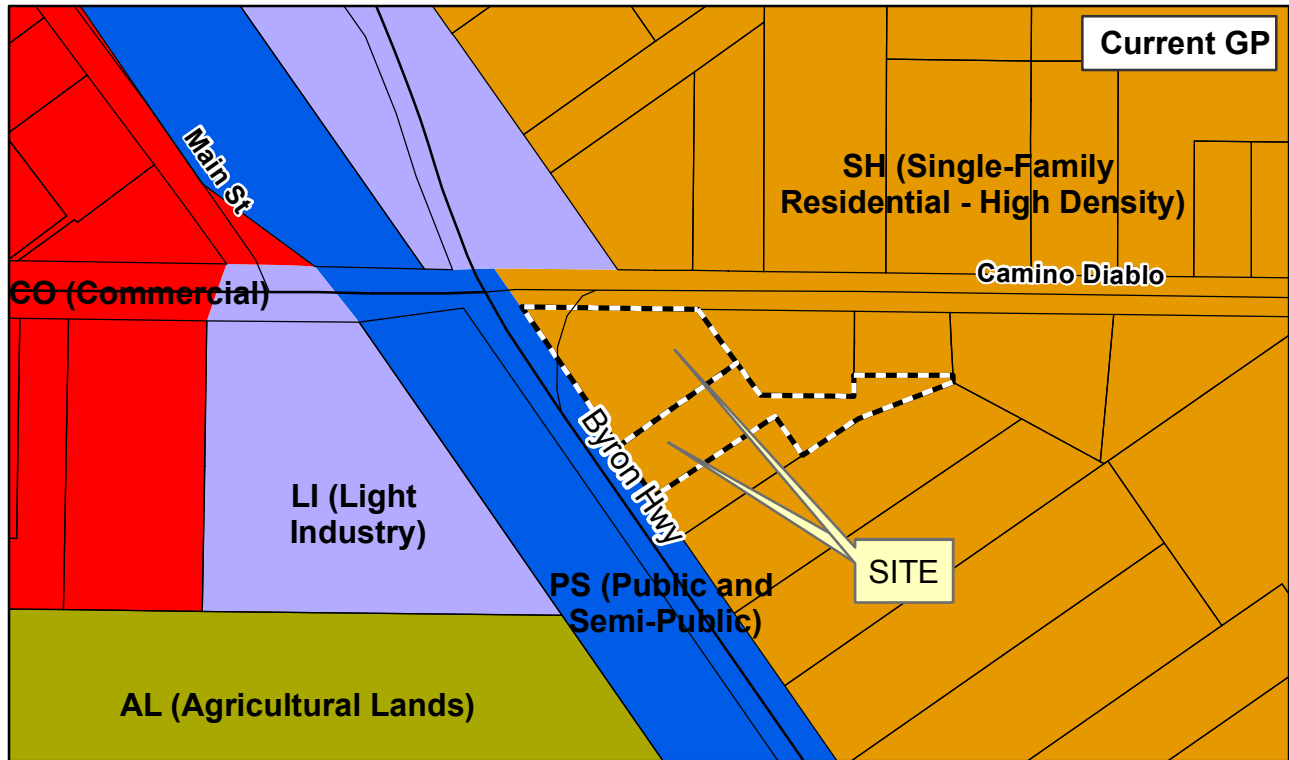


# 15031-15034 Byron Highway, Byron Area General Plan Map (GP10-0003)



## Legend



Parcels

## General Plan

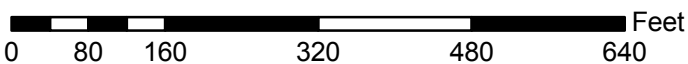
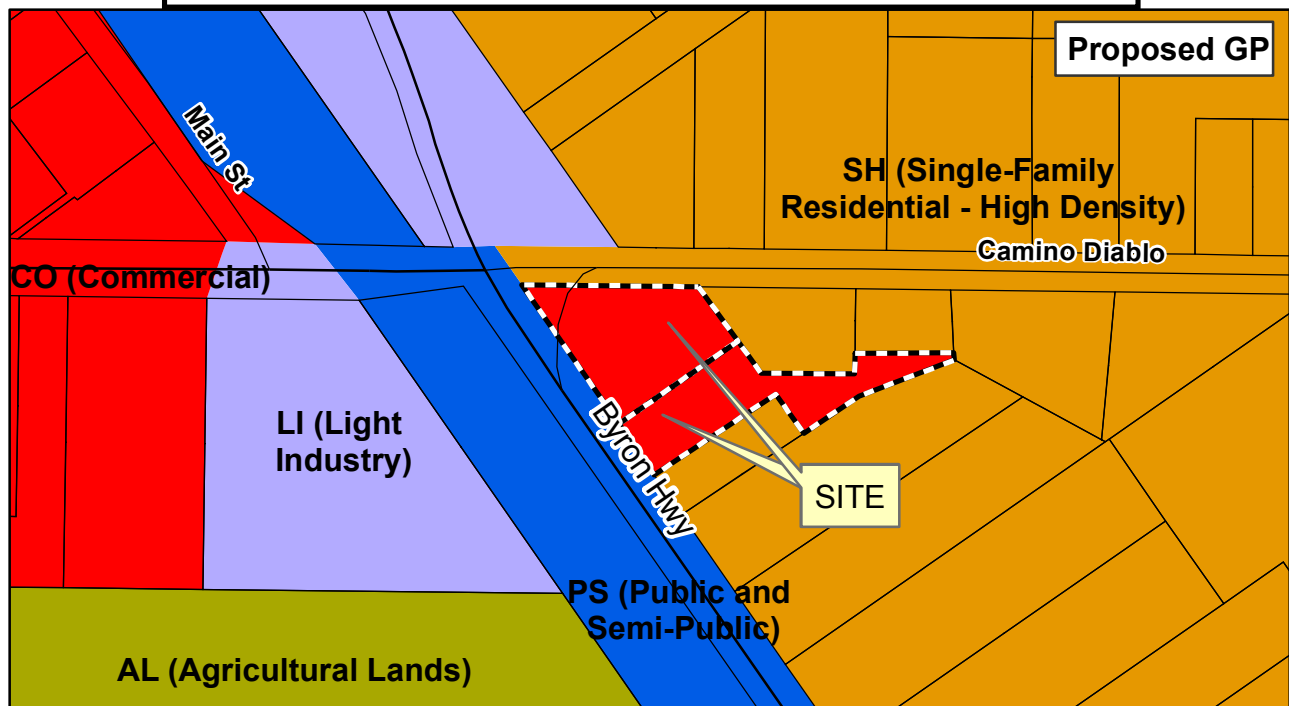
SH (Single Family Residential - High)

CO (Commercial)

LI (Light Industry)

PS (Public/Semi-Public)

AL (Agricultural Lands)



Map created 1/26/2011  
by Contra Costa County Department Conservation and Development  
Community Development Division - GIS Group  
651 Pine Street, 4th Floor North Wing, Martinez, CA 94553-0095  
37:59:48.455N 122:06:35.384W

This map contains copyrighted information and may not be altered. It may be reproduced in its current state if the source is cited. Users of this map agree to read and accept the County of Contra Costa disclaimer of liability for geographic information.

