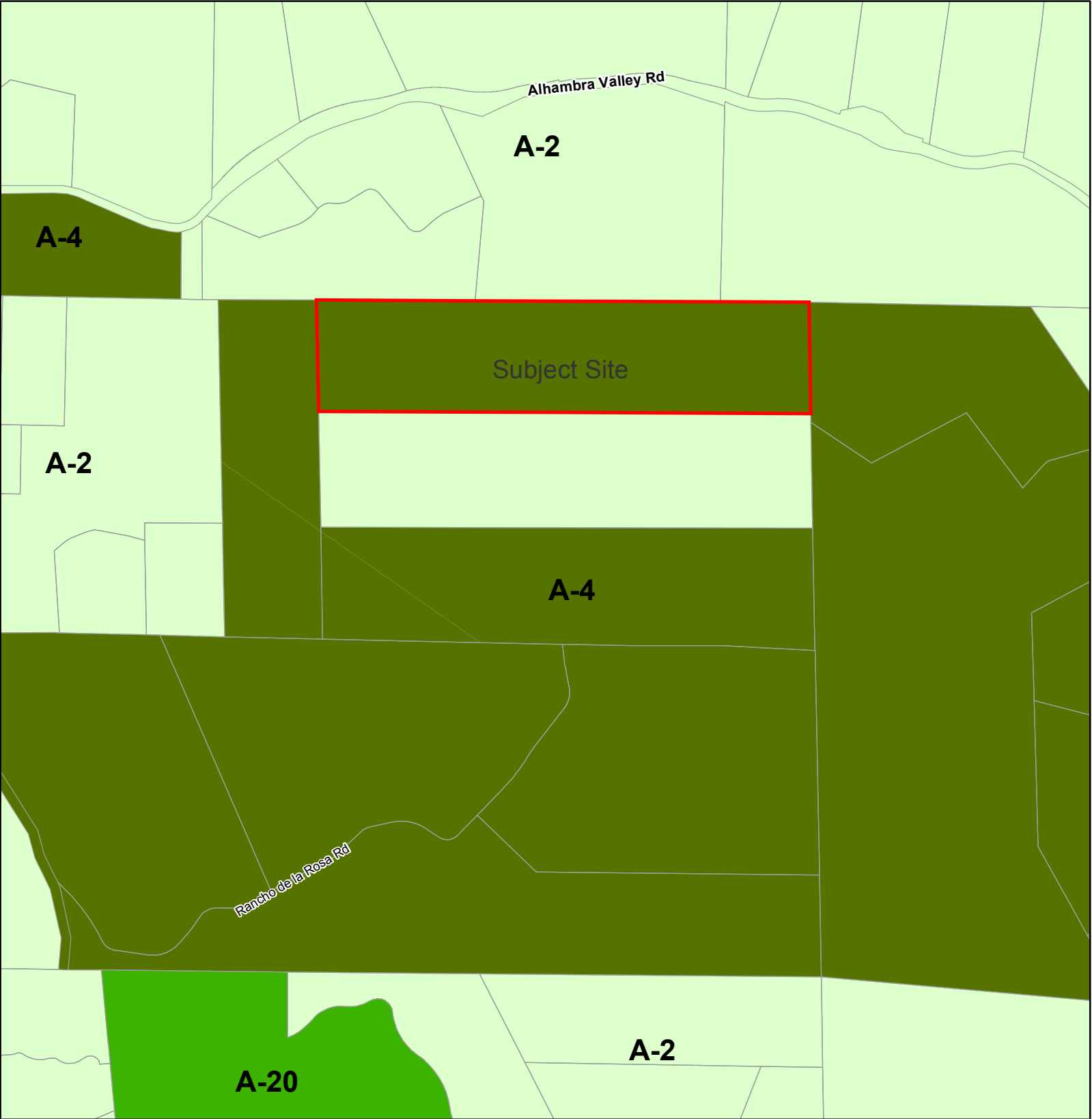






# RZ09-3209 Existing Zoning Map



## Legend

### ZONING

-  A-2 (General Agriculture)
-  A-4 (Agricultural Preserve)
-  A-20 (Exclusive Agriculture)



Map created 04/19/2010  
by Contra Costa County Department of Conservation & Development, GIS Group  
651 Pine Street, 4th Floor North Wing, Martinez, CA 94553-0095  
37.5948 459N 122.0635 384W

This map or dataset was created by the Contra Costa County Department of Conservation & Development with data from the Contra Costa County GIS Program. The County assumes no responsibility for its accuracy. This map contains copyrighted information and may not be altered. It may be reproduced in its current state if the source is cited. Users of this map agree to read and accept the County of Contra Costa disclaimer of liability for geographic information.

