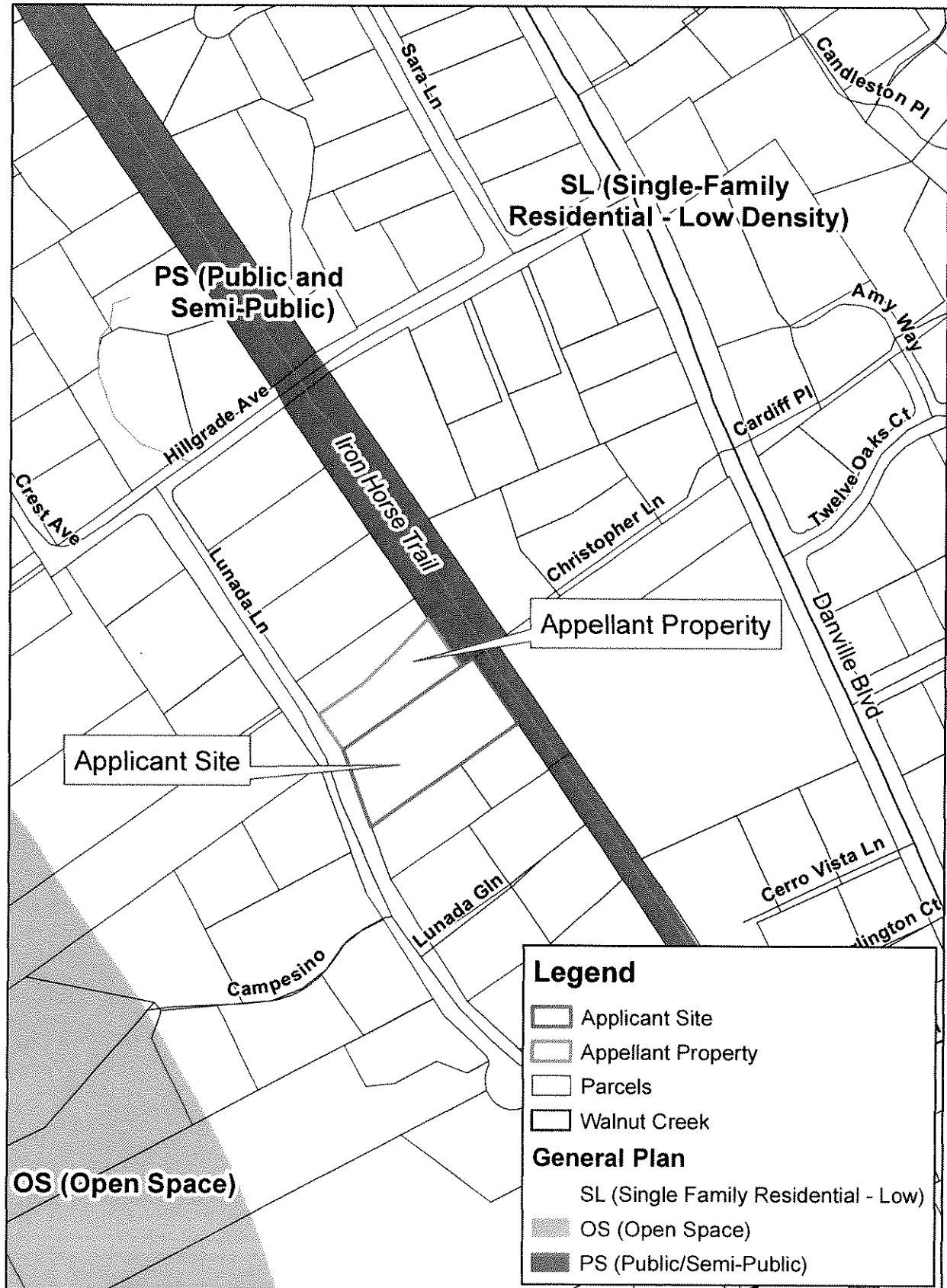


APPELLANT PROXIMITY MAP

And

ZONING MAPS

MS0700024 General Plan Map

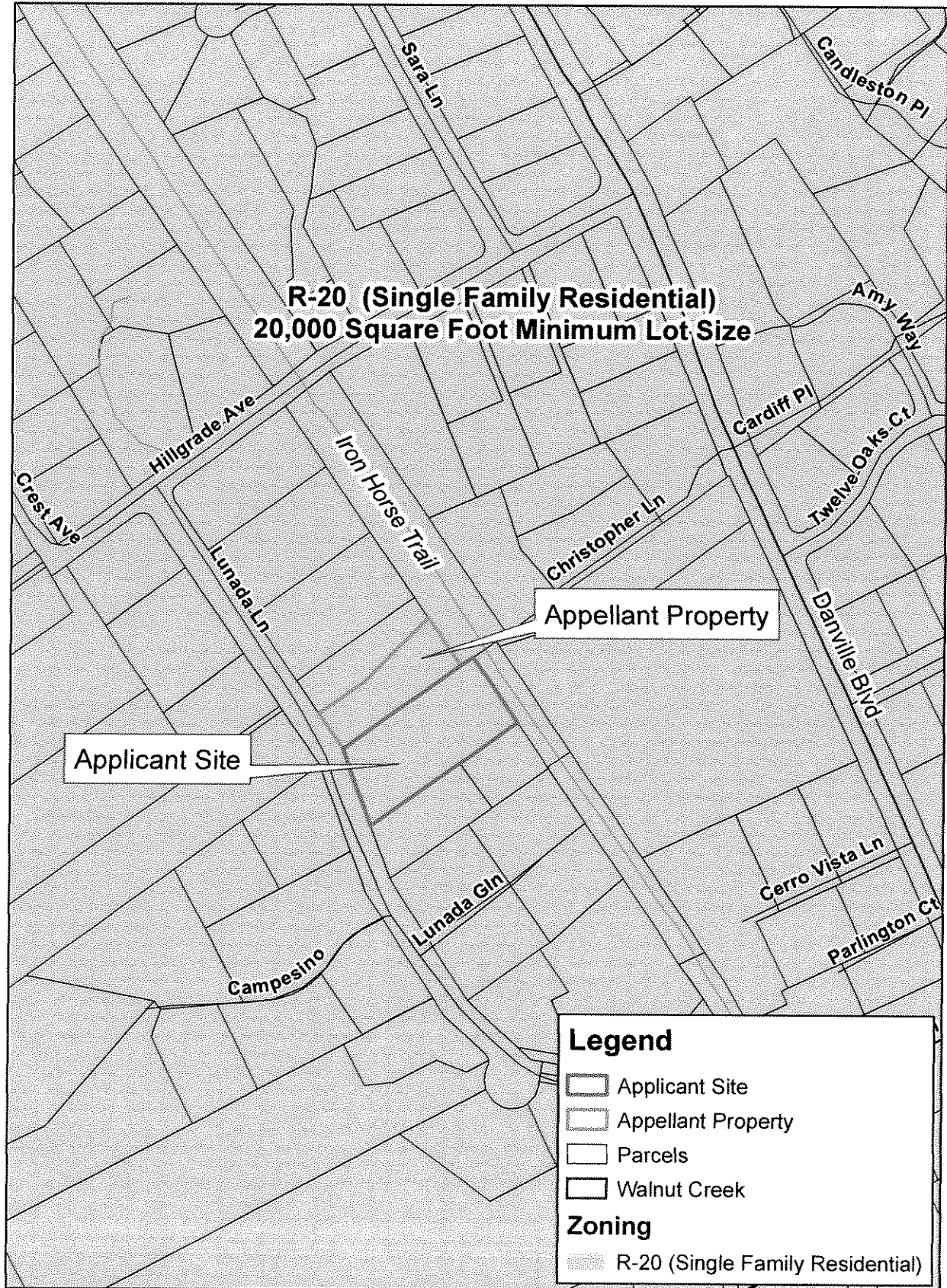


0 65 130 260 390 520 Feet

Map created 9/24/2009
 by Contra Costa County Department Conservation and Development
 Community Development Division-GIS Group
 651 Pine Street, 4th Floor North Wing, Martinez, CA 94553-0095
 37:59:48.455N 122:06:35.384W
 This map contains copyrighted information and may not be altered. It may be reproduced in its current state if the source is cited. Users of this map agree to read and accept the County of Contra Costa disclaimer of liability for geographic information.



MS0700024 Zoning Map



0 65 130 260 390 520 Feet

Map created 9/24/2009
 by Contra Costa County Department Conservation and Development
 Community Development Division-GIS Group
 651 Pine Street, 4th Floor North Wing, Martinez, CA 94553-0095
 37°59'48.45"N 122°08'35.38"W




This map contains copyrighted information and may not be altered. It may be reproduced in its current state if the source is cited. Users of this map agree to read and accept the County of Contra Costa disclaimer of liability for geographic information.



MS0700024 Aerial Photograph



Legend

-  Applicant Site
-  Appellant Property
-  Parcels

0 20 40 80 120 160 Feet

Map created 9/24/2009
by Contra Costa County Department Conservation and Development
Community Development Division-GIS Group
651 Pine Street, 4th Floor North Wing, Martinez, CA 94553-0095
37:59:48.455N 122:36:35.384W
This map contains copyrighted information and may not be altered. It may be reproduced in its current state if the source is cited. Users of this map agree to read and accept the County of Contra Costa disclaimer of liability for geographic information.

